

# 2026 Maintenance Projects

- Concrete Panel Replacement
  - Mill and Overlay
  - Reclamation

**2026**

**Concrete Panel  
Replacement**

## 2026 Concrete Panel Replacement Program

Work on the following locations is scheduled to take place under this project.

### **District 2:**

- SW Green Oaks Blv – Kelly Elliot Rd to I20
- Wimbledon Dr – Petra Dr to Villa Park Dr
- Country Creek Dr – Lynn Creek Dr to Darcy Ln
- S Bowen Rd – Foxpoint Trl to SW Green Oaks Blv
- W Bardin Rd – S Bowen Rd to Mansfield Rd

### **District 3:**

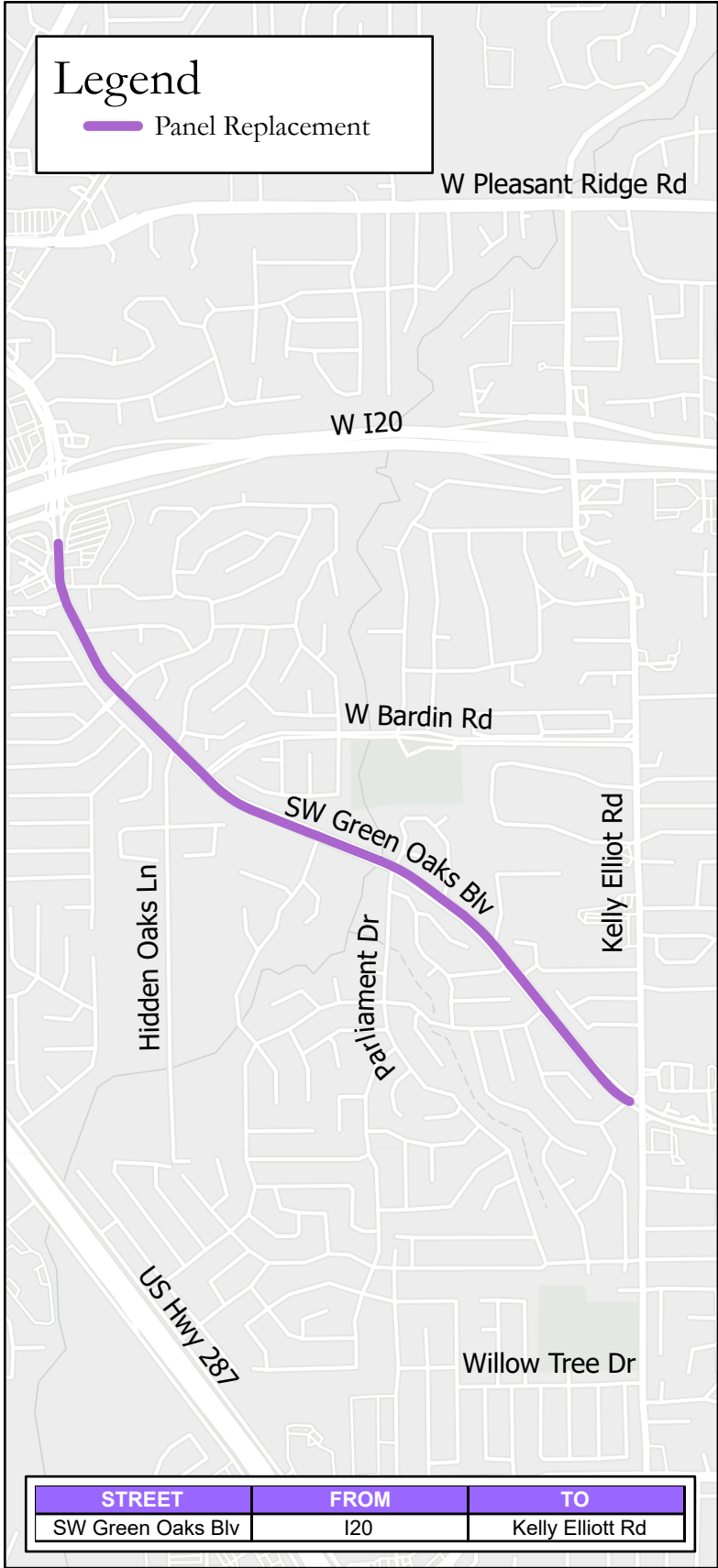
- Four Winds Dr – Wallingford Dr to Gentle Wind Dr
- Portsmouth Dr – Wallingford Dr to Four Winds Dr
- Wallingford – 1705 Wallingford Dr to Four Winds Dr
- SE Green Oaks Blv – New York to S Collins St
- E Eden Rd – Wicklow St to Matlock Rd
- Chambers Creek Ln – Eden Rd to Cul-de-sac
- Winter Pass Trl – Lost Crossing Trl to Oregon Trl
- E Sublett Rd – Matlock Rd to S Collins St
- SE Green Oaks Blv – Matlock Dr to S Collins St

### **District 4:**

- Perkins Rd – W Arkansas Ln to Waterview Dr
- W Pleasant Ridge Rd – Little Rd to W Green Oaks Blv
- W Pleasant Ridge Rd – S Bowen Rd to Cooper St

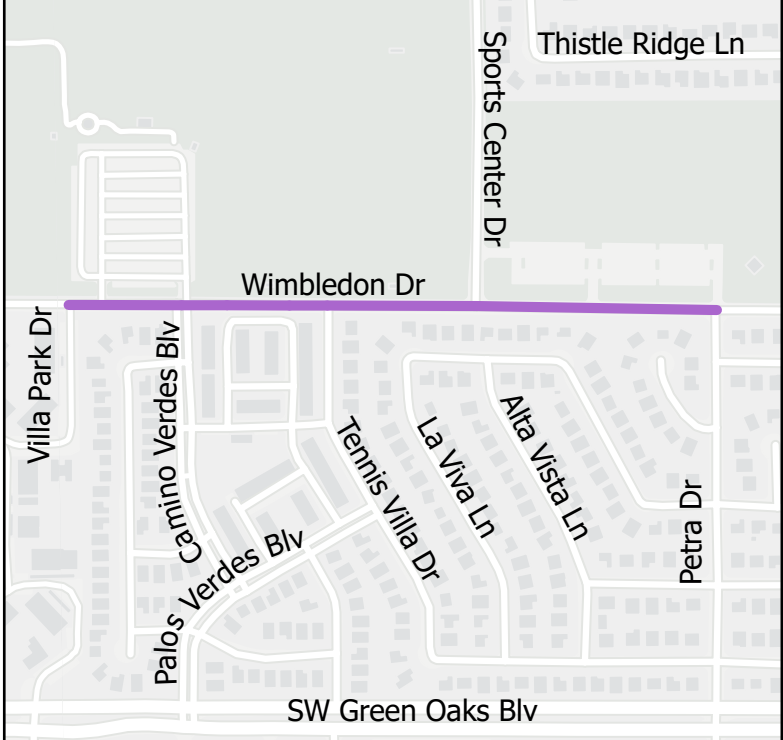
# Legend

 Panel Replacement

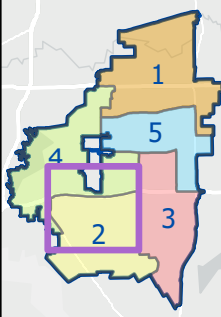
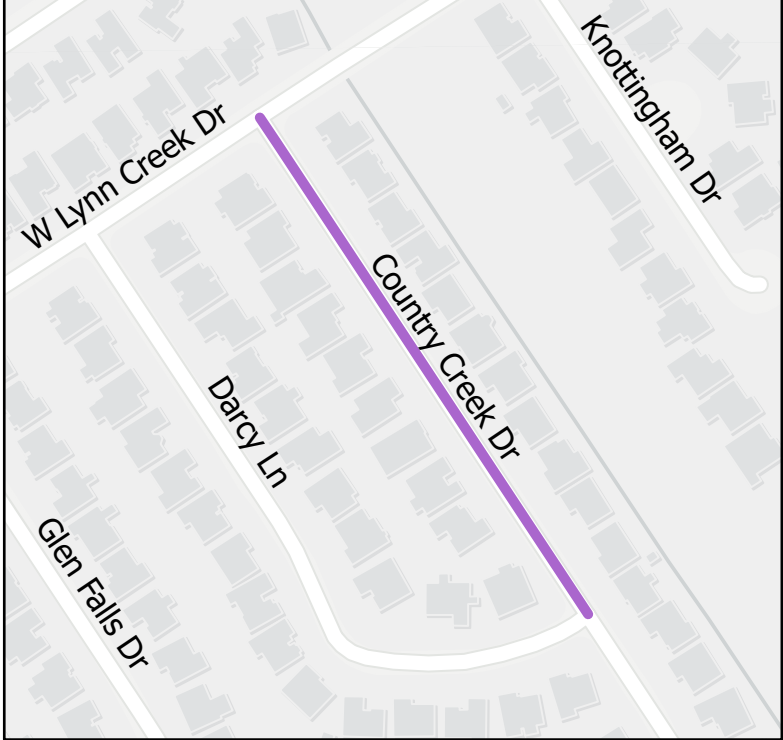


STREET	FROM	TO
SW Green Oaks Blv	I20	Kelly Elliott Rd

STREET	FROM	TO
Wimbledon Dr	Petra Dr	Villa Park Dr



STREET	FROM	TO
Country Creek Dr	Lynn Creek Dr	Darcy Lane

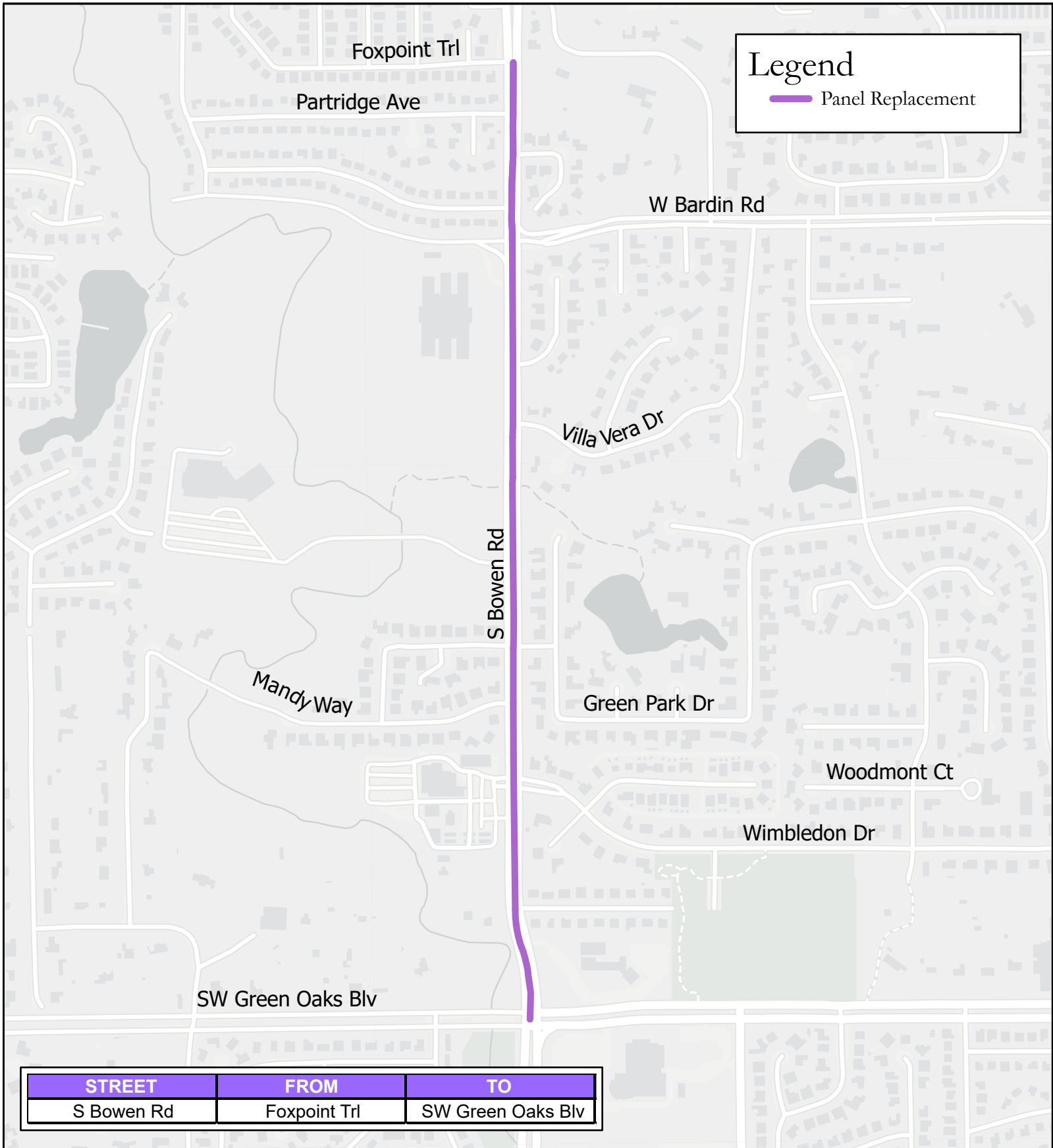


# 2026 Concrete Panel Replacement

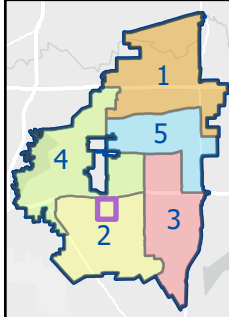
Provided by Information Services Public Works

Date Exported: 12/11/2025 10:45 AM





STREET	FROM	TO
S Bowen Rd	Foxpoint Trl	SW Green Oaks Blv



# 2026 Concrete Panel Replacement



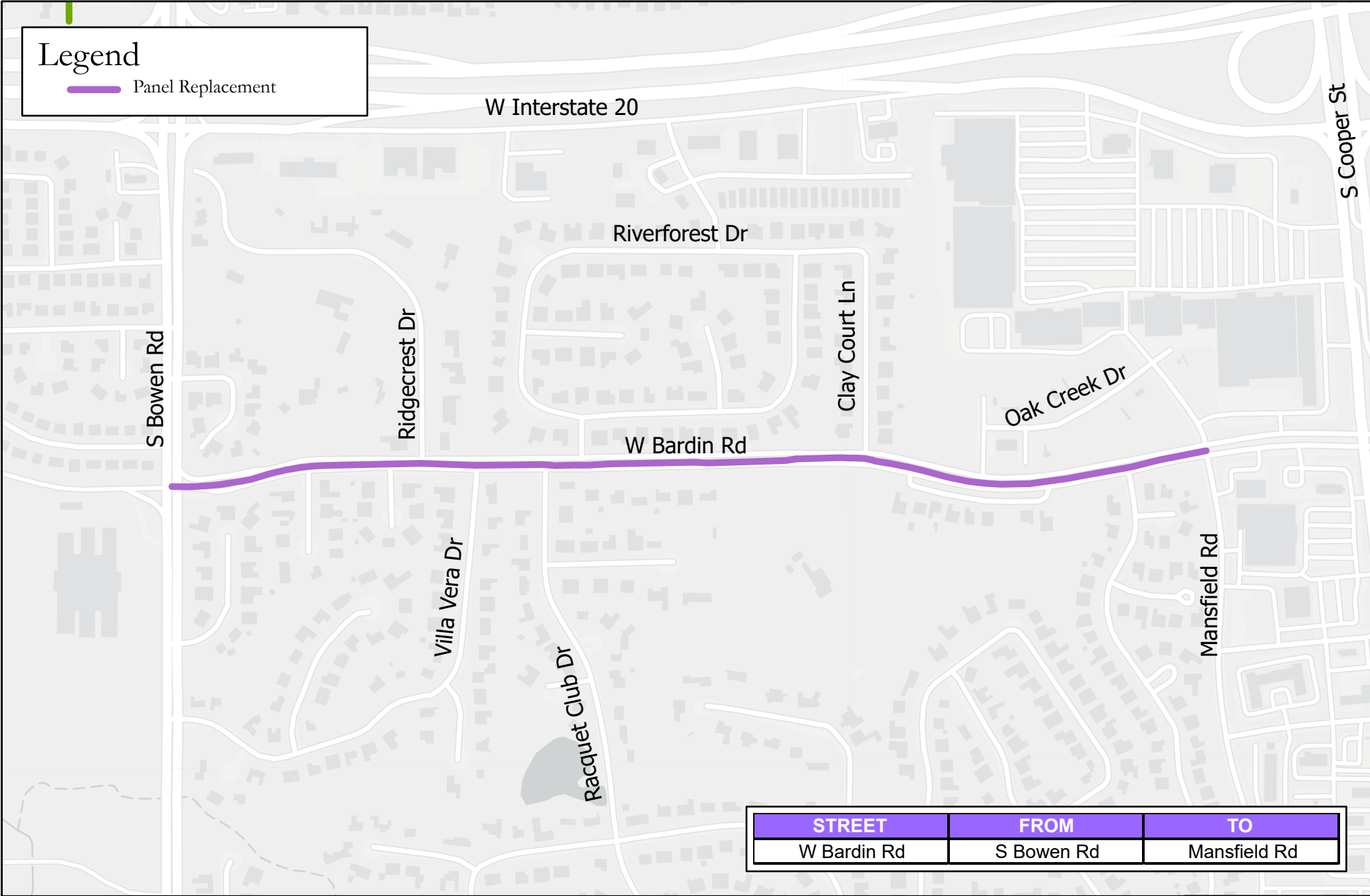
Provided by Information Services Public Works

Date Exported: 12/8/2025 4:30 PM

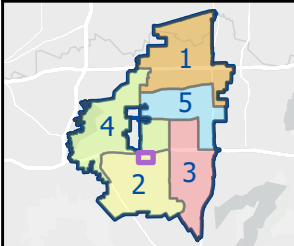


# Legend

 Panel Replacement



STREET	FROM	TO
W Bardin Rd	S Bowen Rd	Mansfield Rd



# 2026 Concrete Panel Replacement

Provided by Information Services Public Works

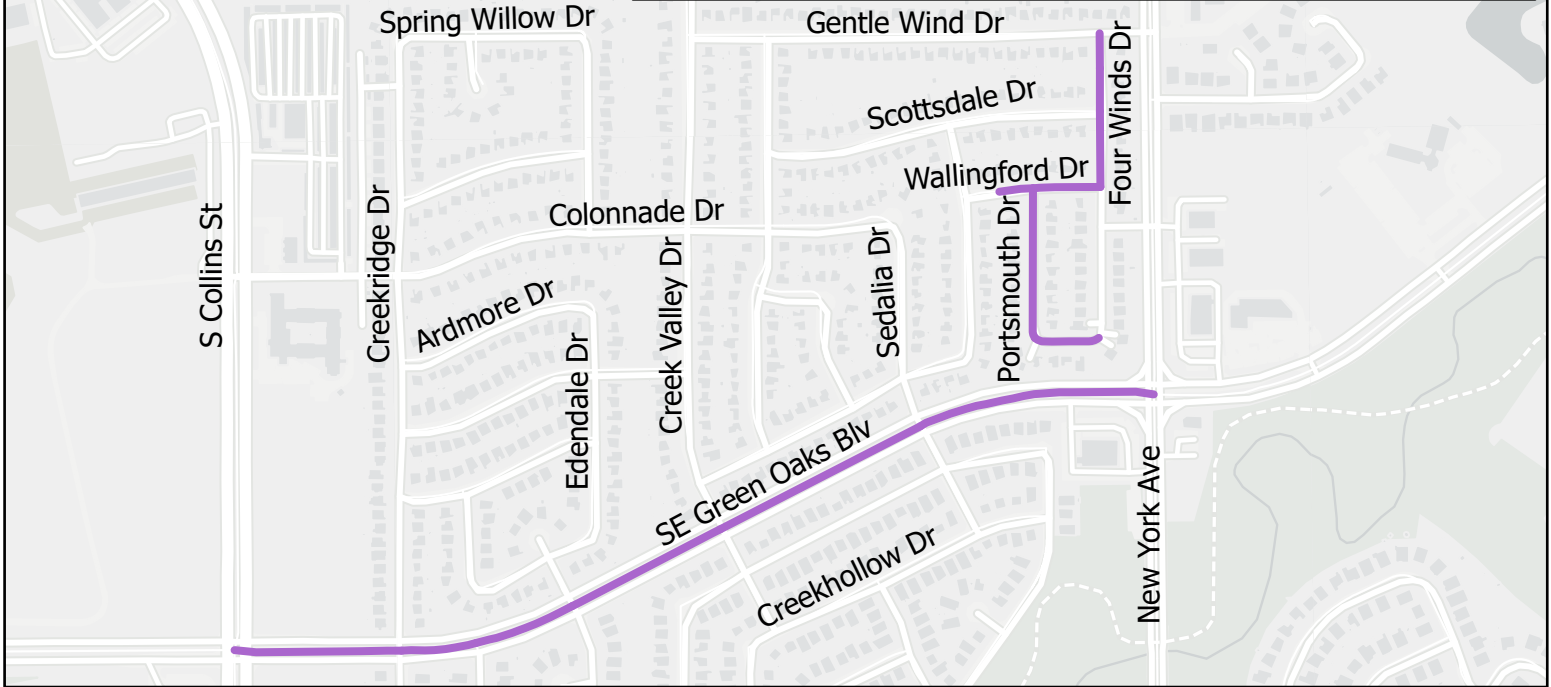
Date Exported: 2025-10-31 12:36 PM



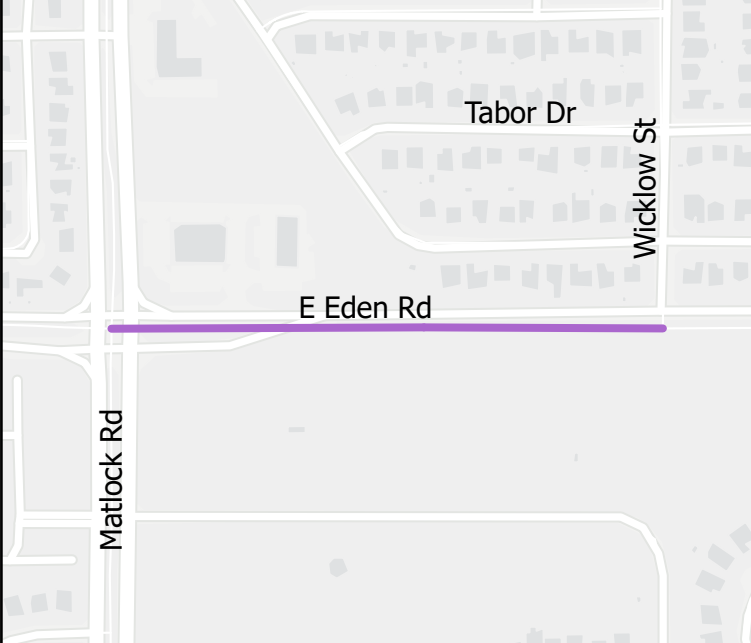
# Legend

 Panel Replacement

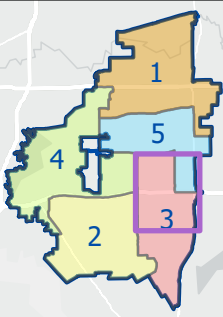
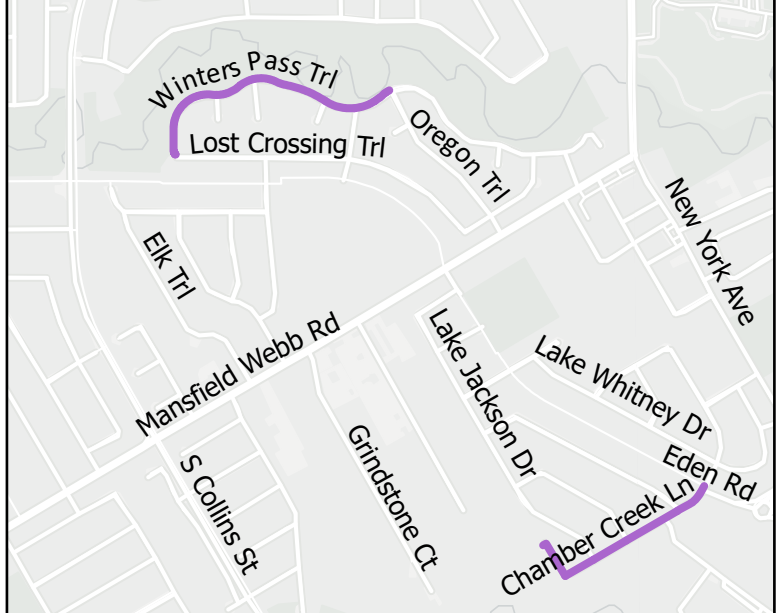
STREET	FROM	TO
Four Winds Dr	Wallingford Dr	Gentle Wind Dr
Portsmouth Dr	Wallingford Dr	Four Winds Dr
Wallingford	1705 Wallingford Dr	Four Winds Dr
SE Green Oaks Blv	New York Ave	Collins St



STREET	FROM	TO
E Eden Rd	Wicklow St	Matlock Rd



STREET	FROM	TO
Chambers Creek Ln	Eden Rd	Cul-de-sac
Winter Pass Trl	Lost Crossing Trl	Oregon Trl



# 2026 Concrete Panel Replacement



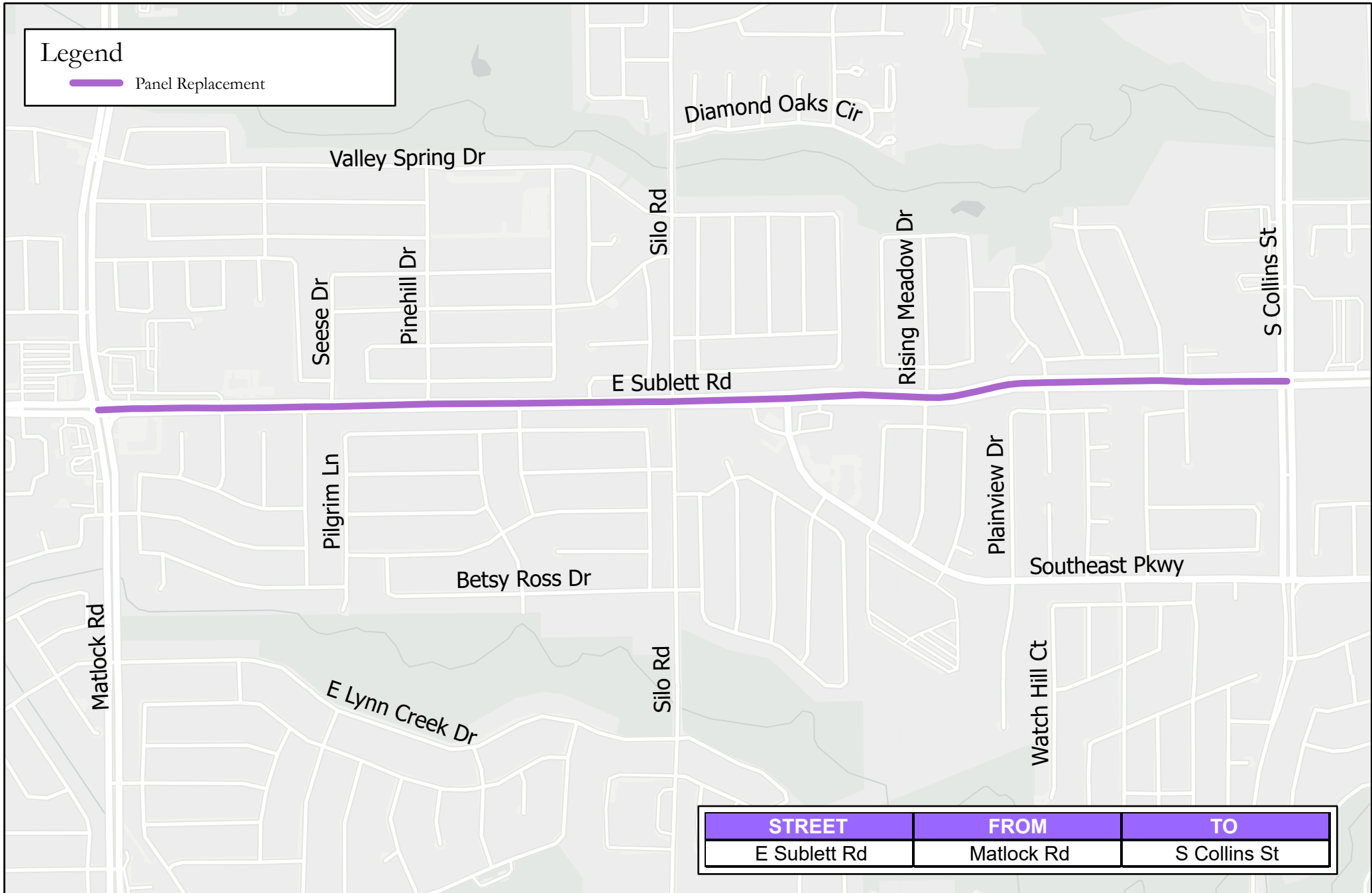
Provided by Information Services Public Works

Date Exported: 2025-03-26 9:33 AM

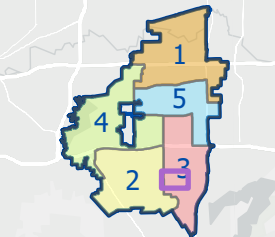


# Legend

 Panel Replacement



STREET	FROM	TO
E Sublett Rd	Matlock Rd	S Collins St




# 2026 Concrete Panel Replacement

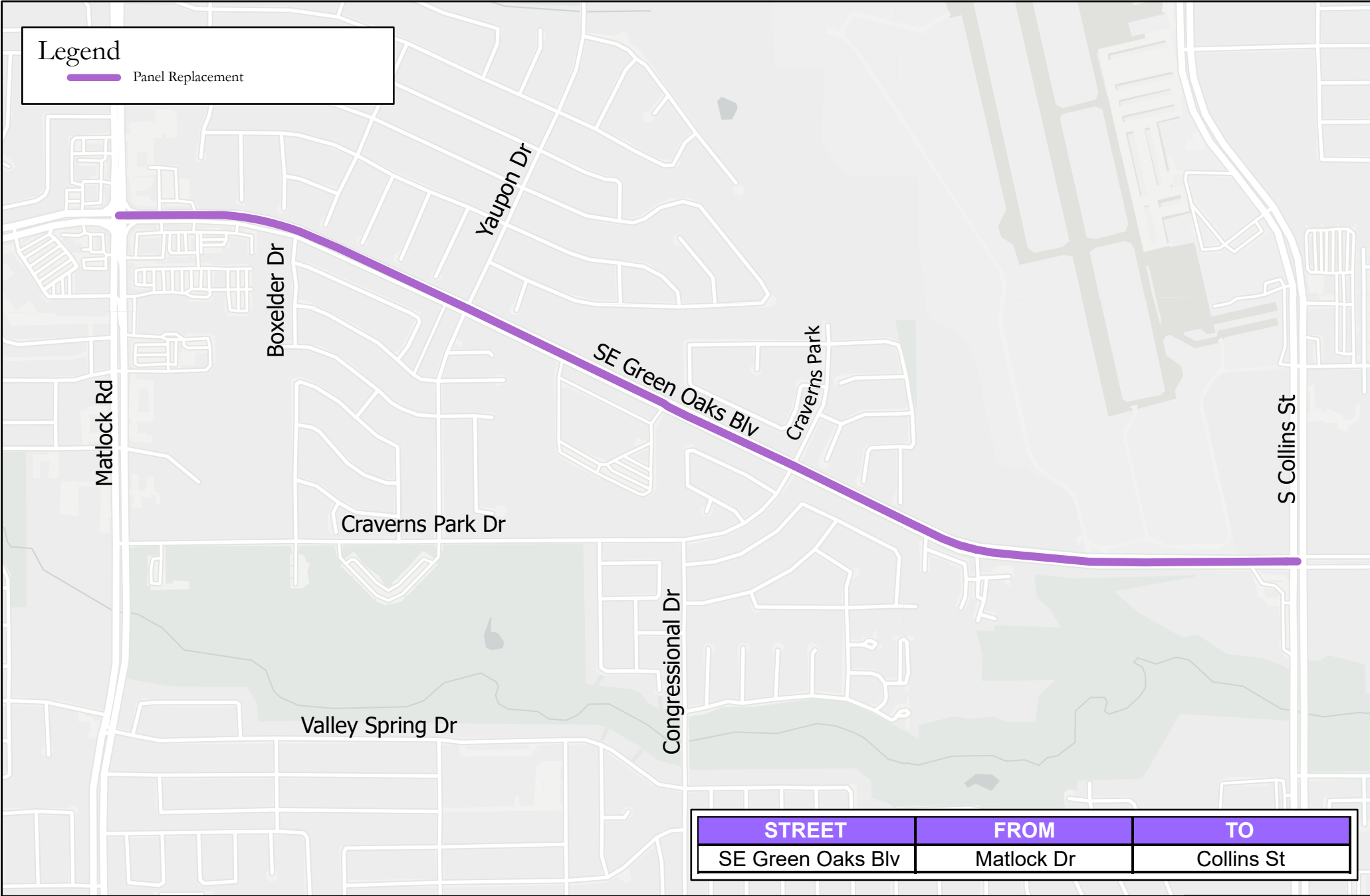
Provided by Information Services Public Works

Date Exported: 2025-08-25 7:35 AM

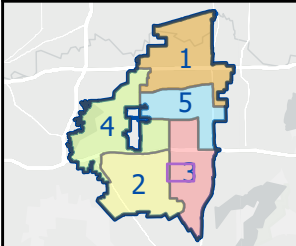


# Legend

 Panel Replacement



STREET	FROM	TO
SE Green Oaks Blvd	Matlock Dr	Collins St




# 2026 Concrete Panel Replacement

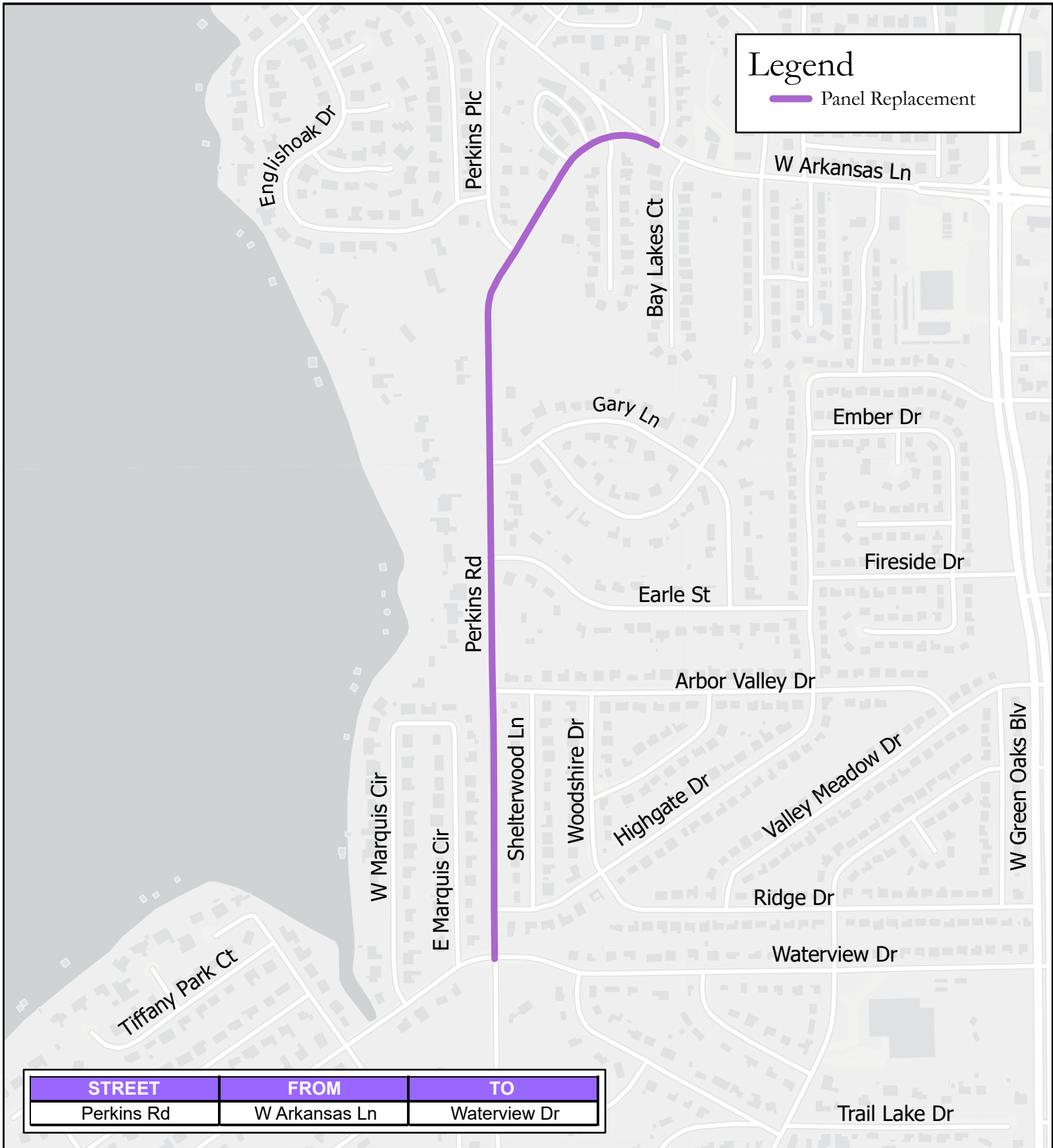
Provided by Information Services Public Works

Date Exported: 2025-08-04 11:52 AM

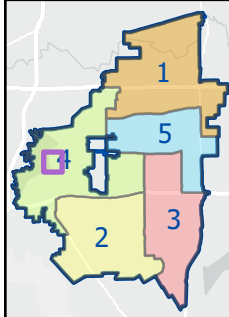


**Legend**

 Panel Replacement



STREET	FROM	TO
Perkins Rd	W Arkansas Ln	Waterview Dr



# 2026 Concrete Panel Replacement



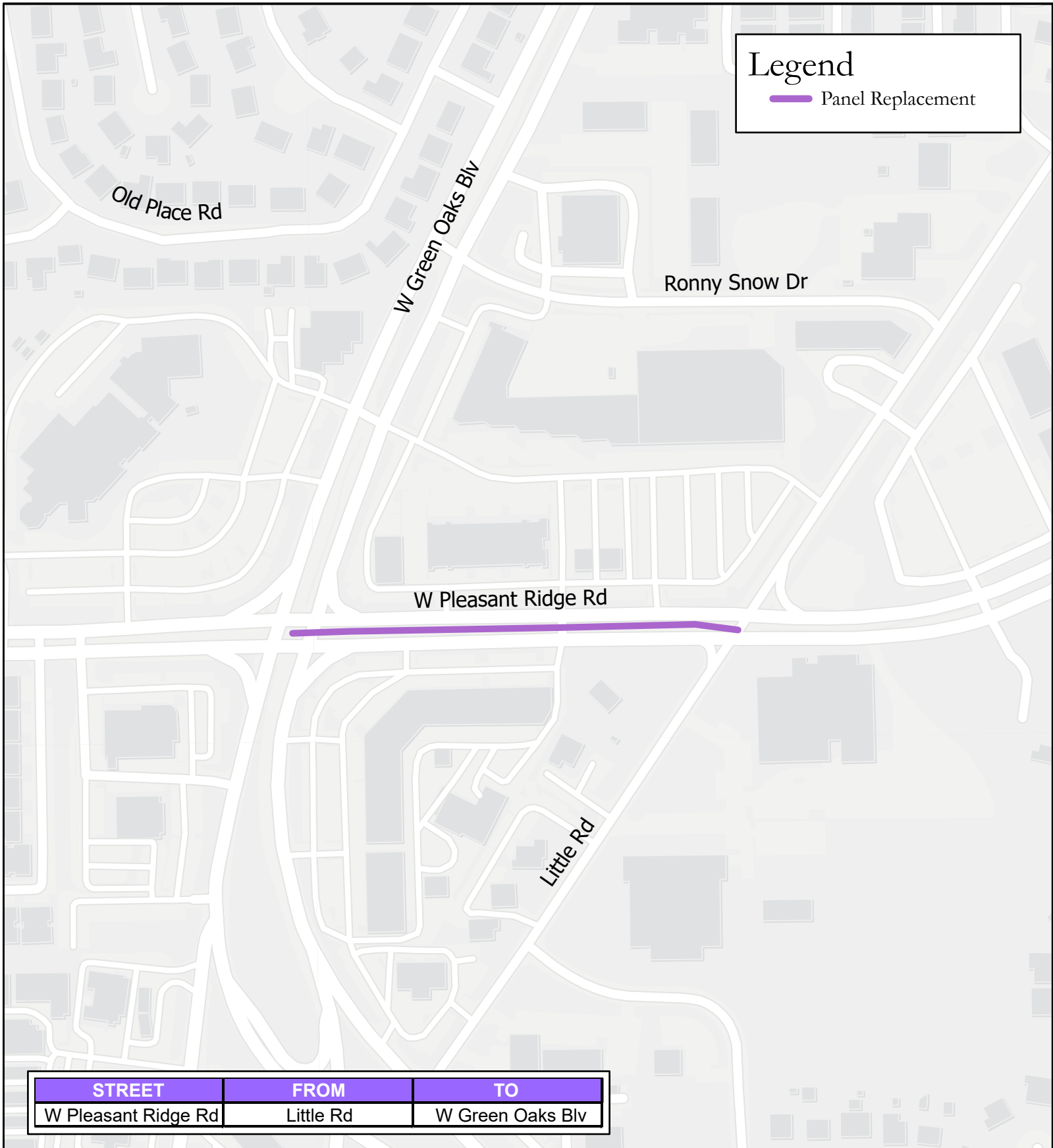
Provided by Information Services Public Works

Date Exported: 2025-09-05 7:47 AM

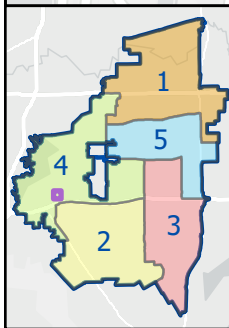


**Legend**

 Panel Replacement



STREET	FROM	TO
W Pleasant Ridge Rd	Little Rd	W Green Oaks Blvd



# 2026 Concrete Panel Replacement



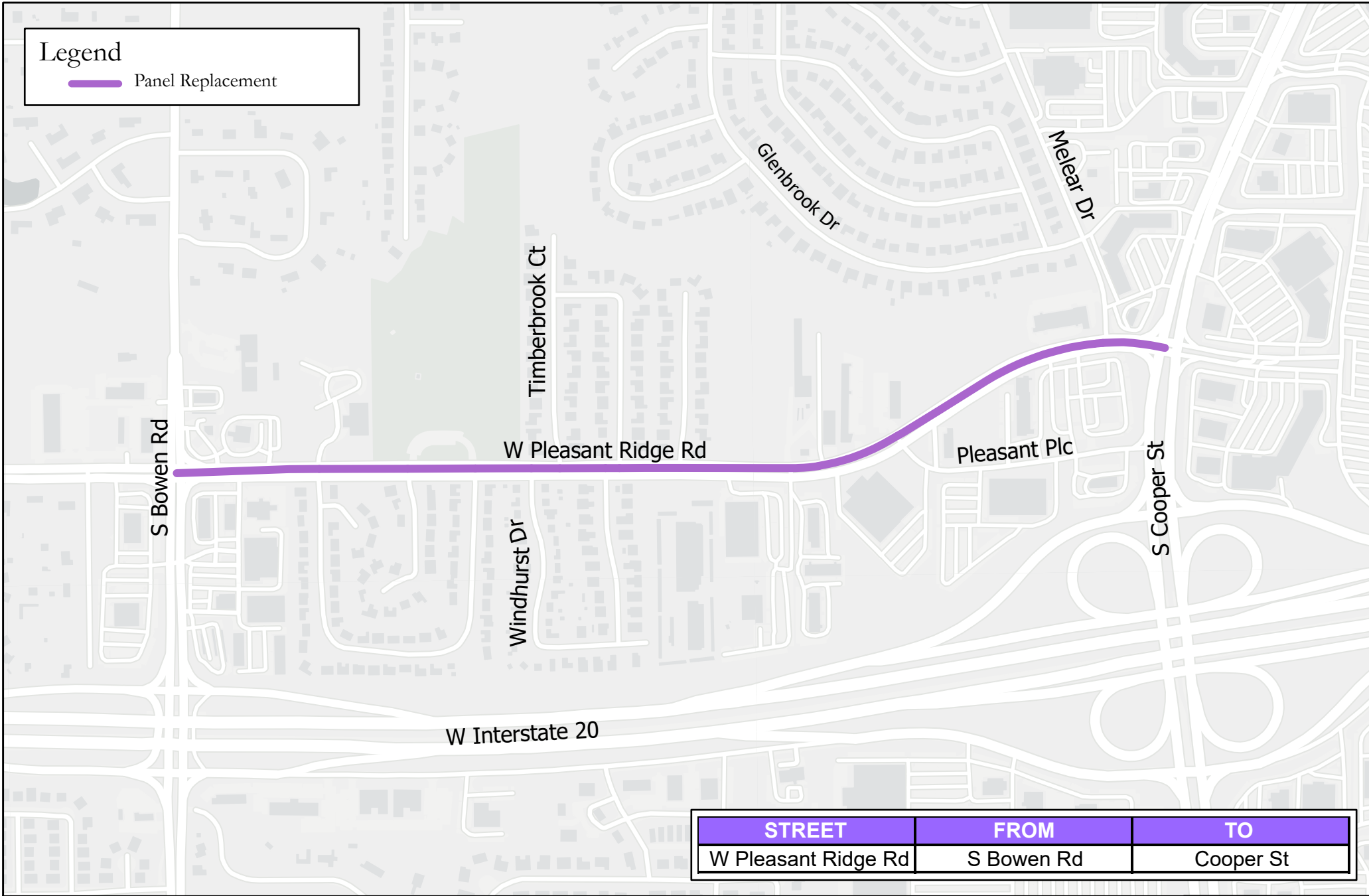
Provided by Information Services Public Works

Date Exported: 12/11/2025 10:55 AM

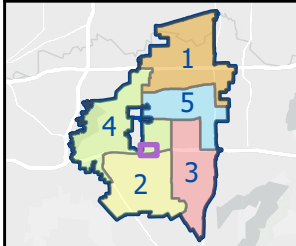


Legend

Panel Replacement



STREET	FROM	TO
W Pleasant Ridge Rd	S Bowen Rd	Cooper St



# 2026 Concrete Panel Replacement

Provided by Information Services Public Works

Date Exported: 2025-08-04 2:14 PM



**2026**

**Mill & Overlay**

## 2026 Mill & Overlay Program

Work on the following locations is scheduled to take place under this project.

### **District 1:**

- Brown Blv – N Collins St to Hidden Ridge Dr

### **District 1 & 4:**

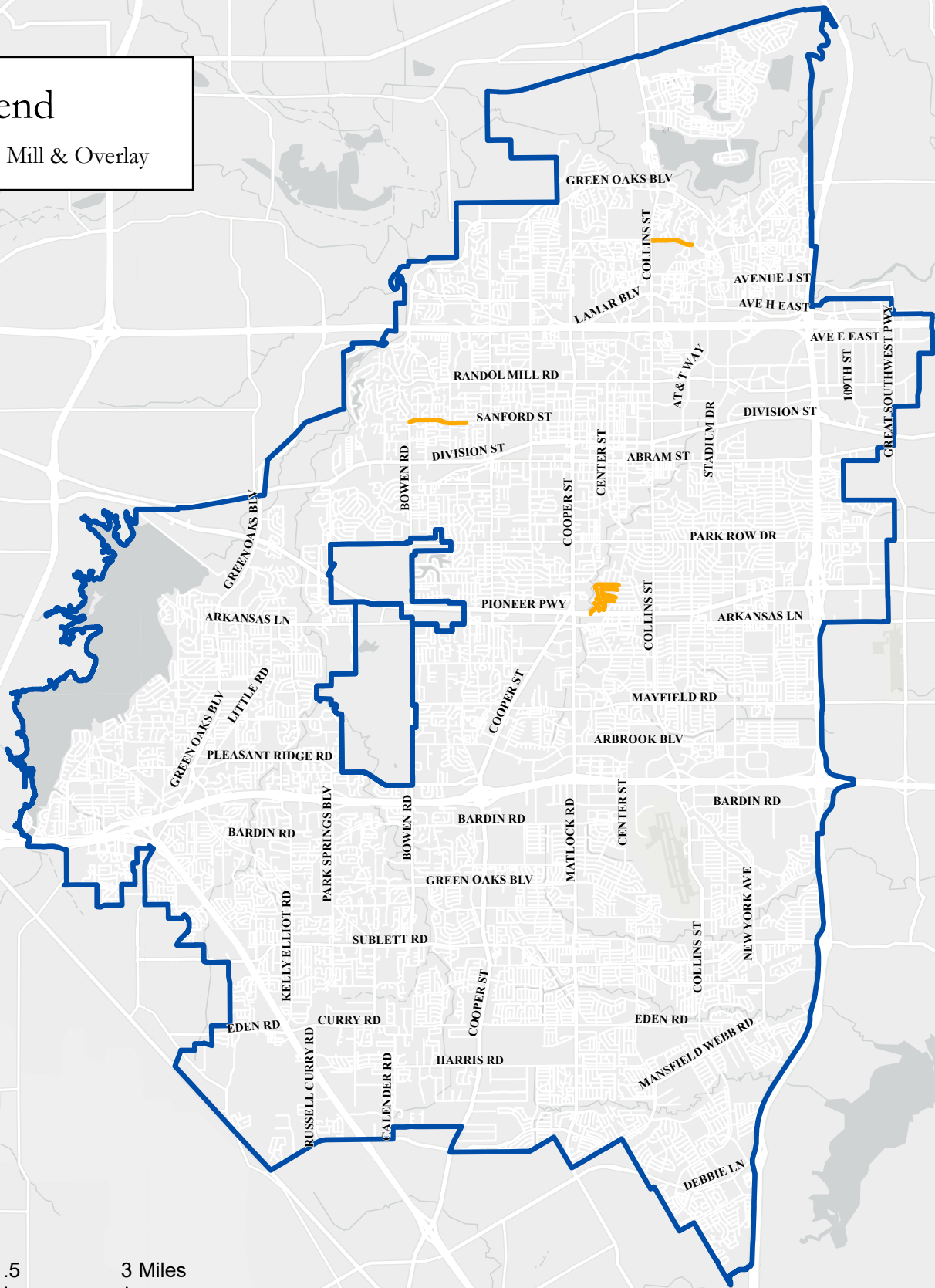
- W Sanford St – N Bowen Rd to Cousins Ln

### **District 5:**

- Coral Dr – Rockcreek Dr to W Pioneer Pkwy
- Mill Creek Dr – S Center St to Woodhaven Dr
- Rockcreek Ct – Rockcreek Dr to Rockcreek Ct
- Rockcreek Dr – Mill Creek Dr to Woodhaven Dr
- W Lavender Ln – S Center St to Woods Dr
- W Lilly Ln – S Center St to Woods Dr
- Woodhaven Dr – Woods Dr to Rockcreek Dr
- Woods Dr – S Center St to Woods Dr

# Legend

— Mill & Overlay



0 0.75 1.5 3 Miles

## 2026 Street Maintenance Projects



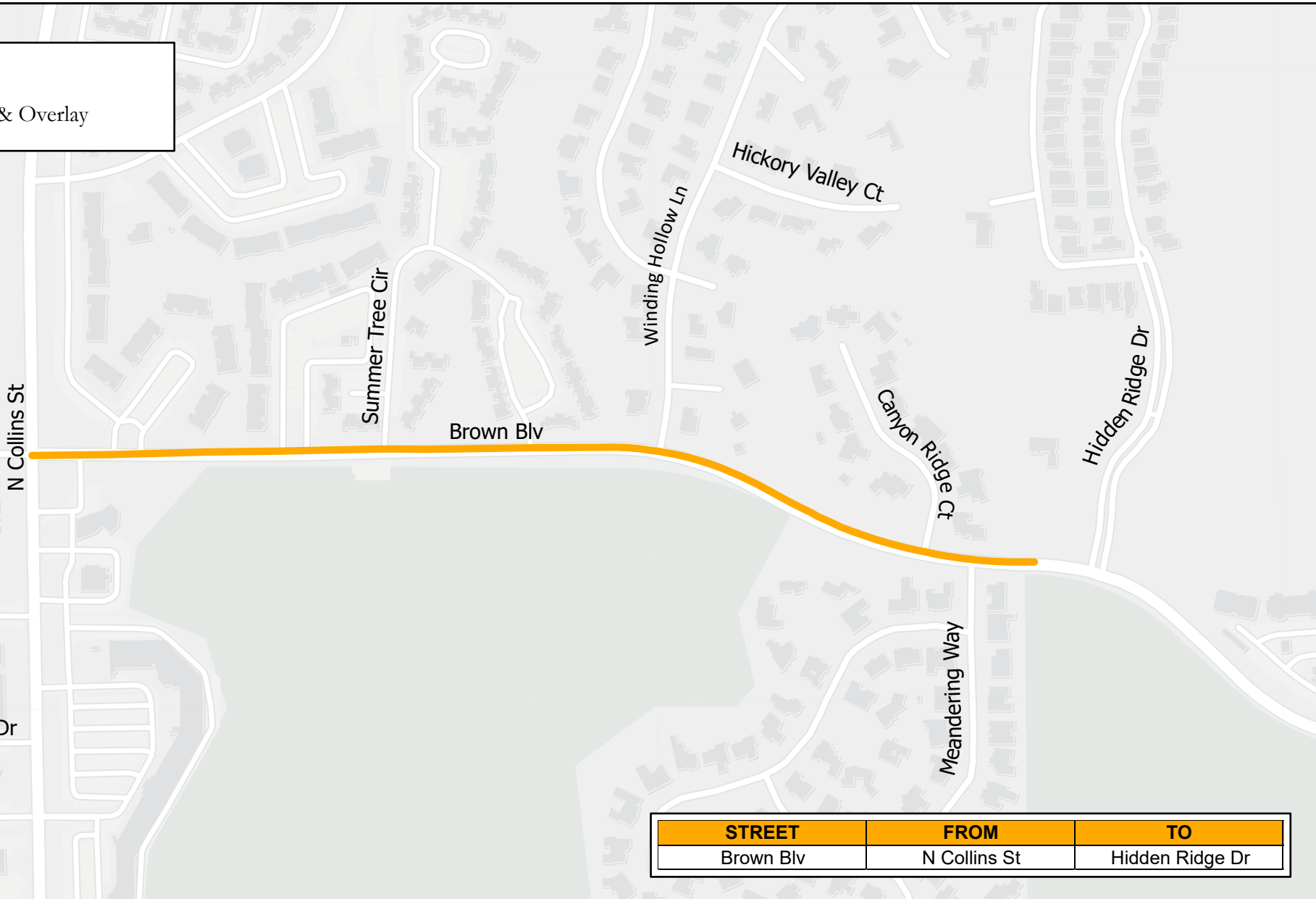
Provided by Information Services Public Works

Date Exported: 1/30/2026 1:05 PM

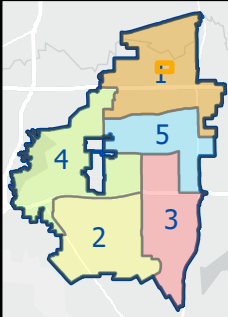


# Legend

— Mill & Overlay



STREET	FROM	TO
Brown Blv	N Collins St	Hidden Ridge Dr



## PWSW23001 - Brown Blv Sidewalk (Collins St to Hidden Ridge Dr)




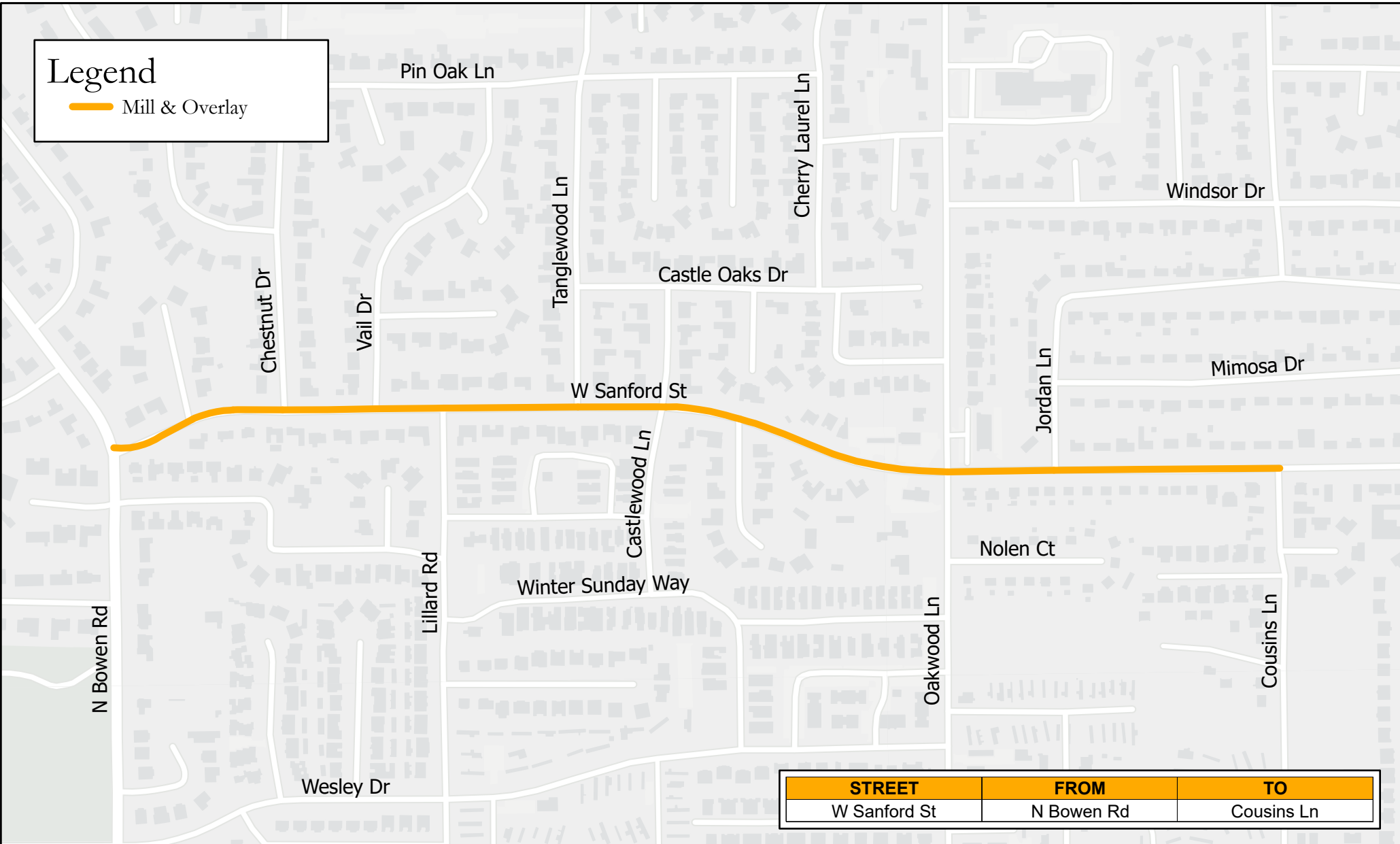
Provided by Information Services Public Works

Date Exported: 2025-09-10 11:04 AM

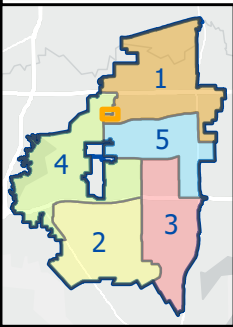


# Legend

 Mill & Overlay



STREET	FROM	TO
W Sanford St	N Bowen Rd	Cousins Ln



# 2026 Mill & Overlay Streets



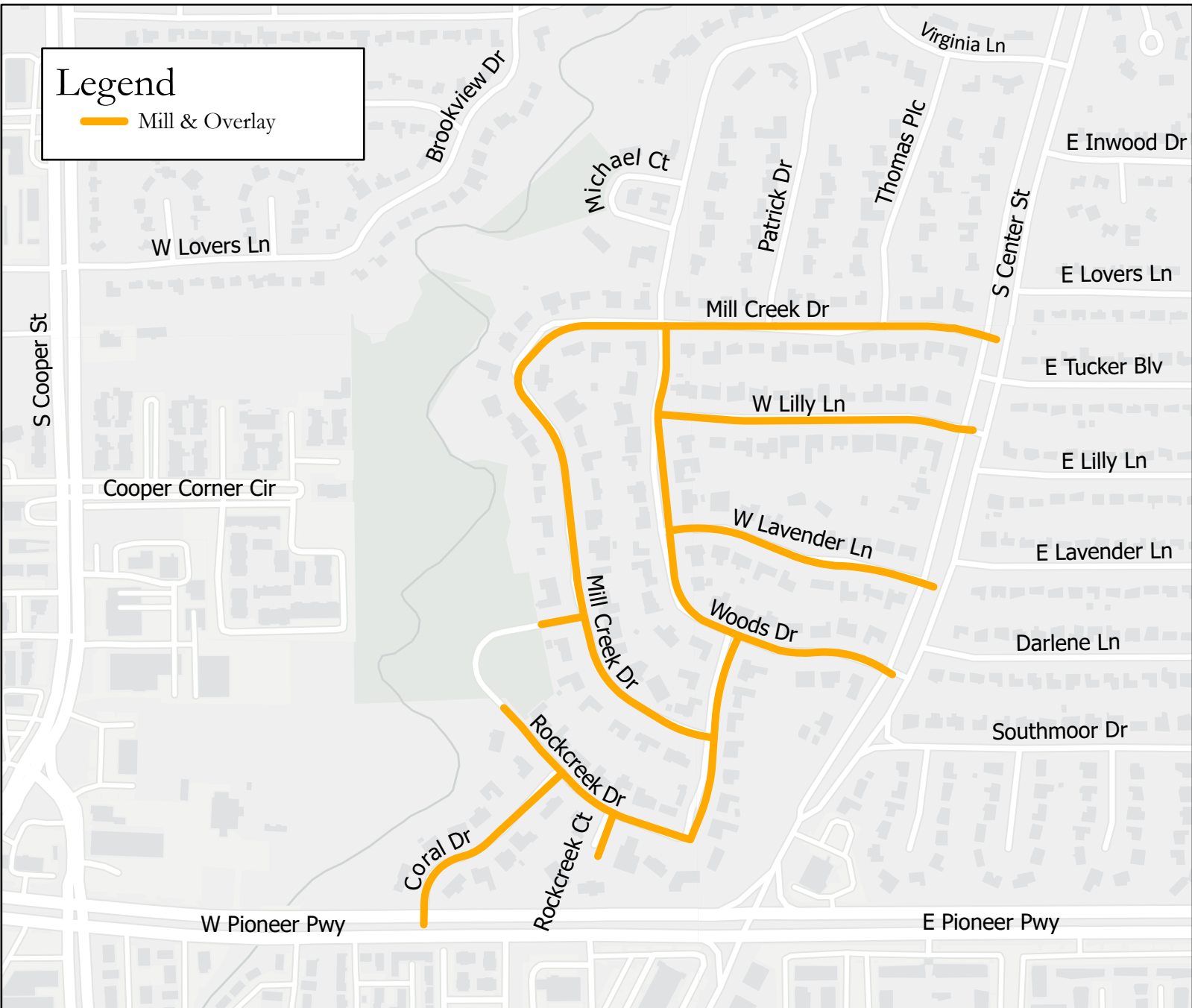
Provided by Information Services Public Works

Date Exported: 2025-09-03 9:59 AM

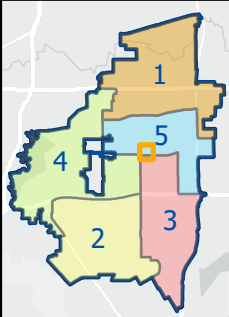


**Legend**

 Mill & Overlay



STREET	FROM	TO
Coral Dr	Rockcreek Dr	W Pioneer Pwy
Michael Ct	Woods Dr	Woods Dr
Mill Creek Dr	S Center St	Woodhaven Dr
Rockcreek Ct	Rockcreek Dr	Rockcreek Ct
Rockcreek Dr	Mill Creek Dr	Woodhaven Dr
W Lavender Ln	S Center St	Woods Dr
W Lilly Ln	S Center St	Woods Dr
Woodhaven Dr	Woods Dr	Rockcreek Dr
Woods Dr	S Center St	Woods Dr



# 2026 Mill & Overlay Streets



Provided by Information Services Public Works

Date Exported: 2025-09-05 8:03 AM



# 2026 Reclamation

## 2026 Reclamation Program

Work on the following locations is scheduled to take place under this project.

### **District 1:**

- Burney Rd – NE Green Oaks Blv to City Limits

### **District 2:**

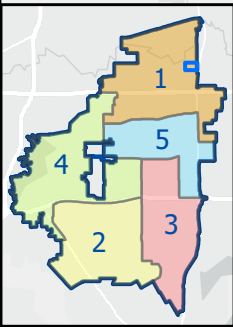
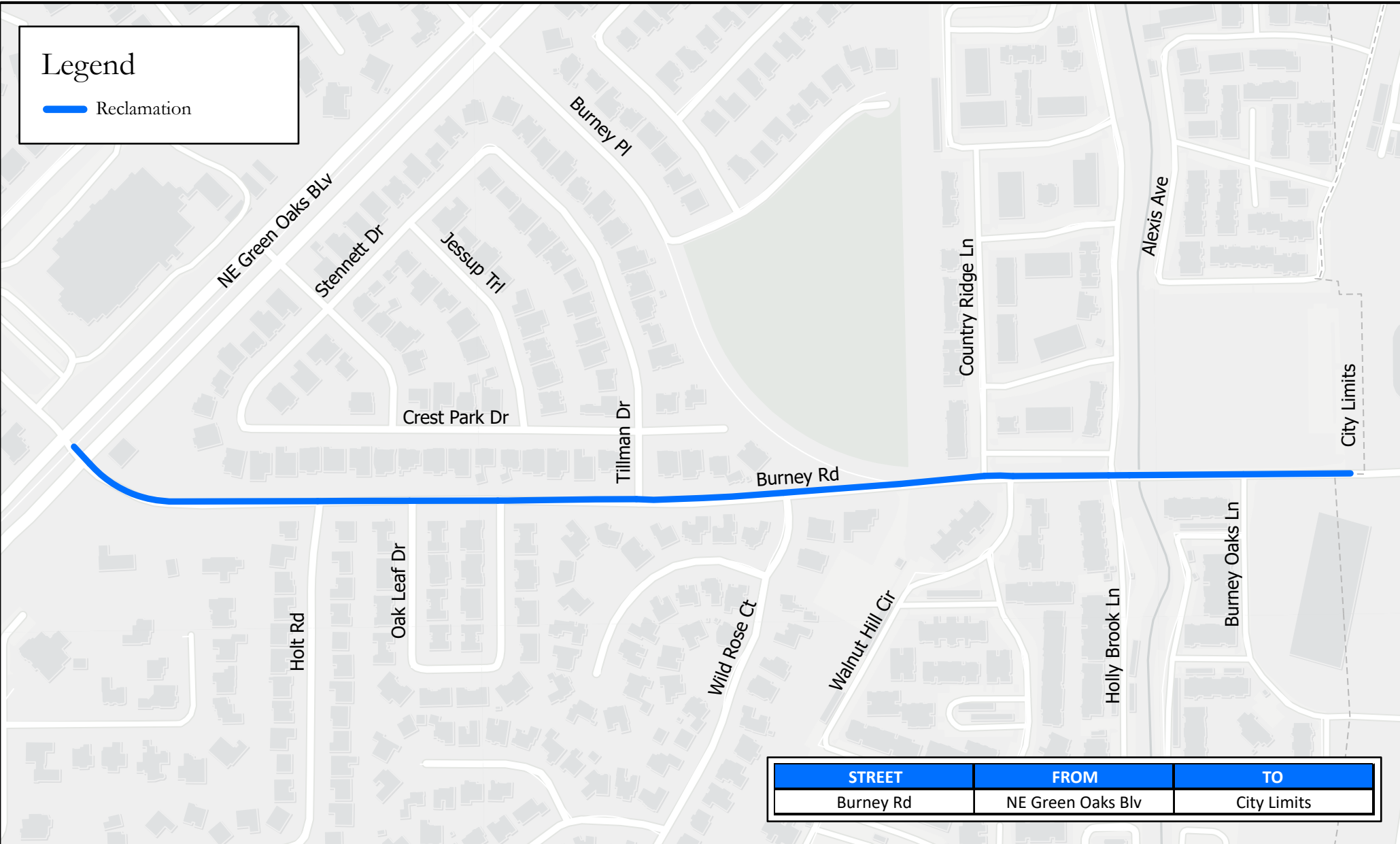
- Russell Curry Rd – 6917 Russell Curry Rd to US-287 Frontage

### **District 4:**

- Beverly Ln – Garden Ln to W Arbrook Blv
- Garden Ln – S Bowen Rd to Beverly Ln
- W Arbrook Blv – S Bowen to Melear Dr (asphalt end)

# Legend

— Reclamation



# 2026 Reclamation Program

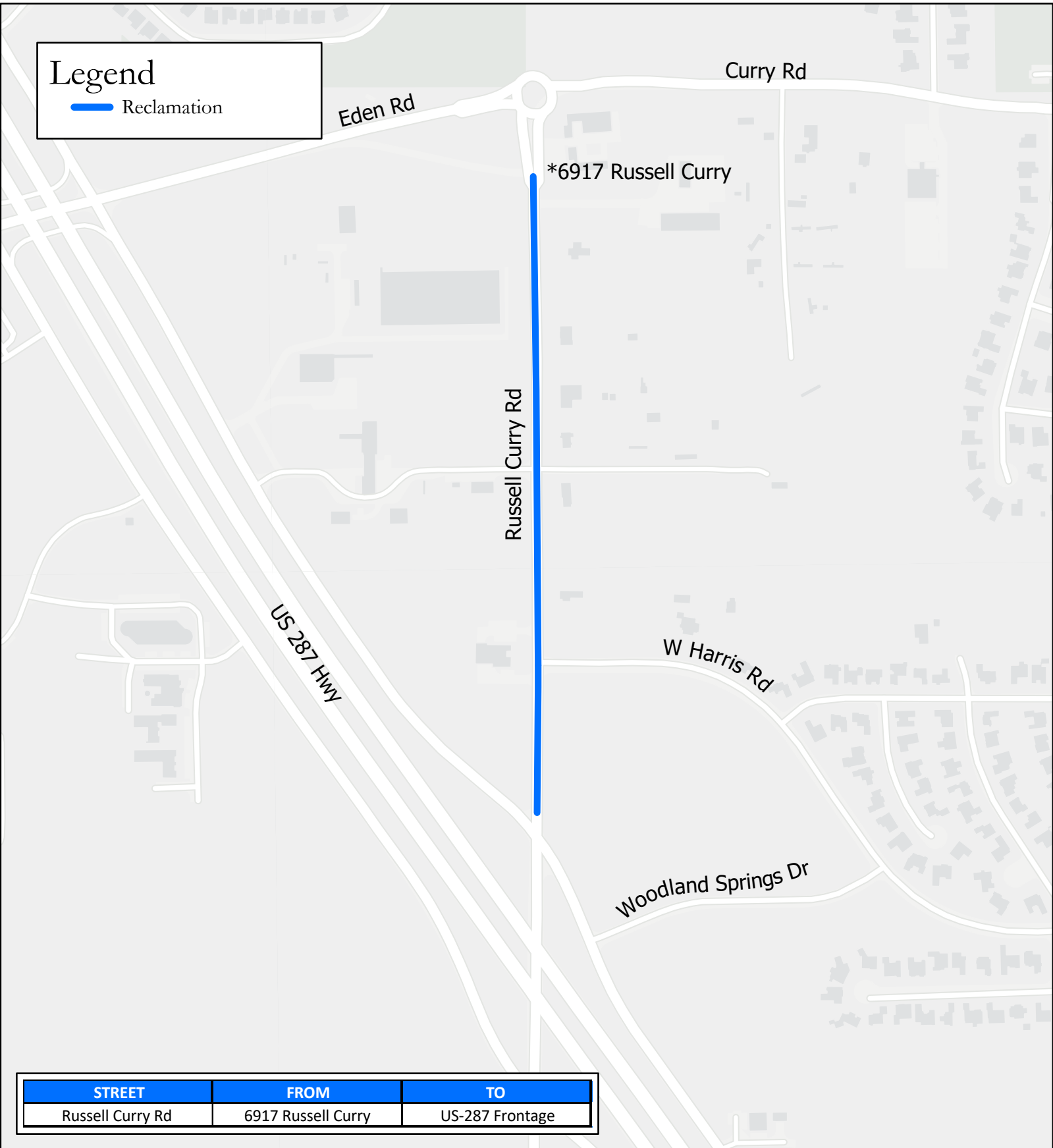
Provided by Information Services Public Works

Date Exported: 2025-03-21 10:36 AM

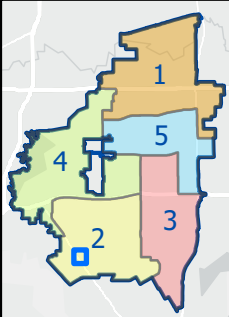


**Legend**

 Reclamation



STREET	FROM	TO
Russell Curry Rd	6917 Russell Curry	US-287 Frontage




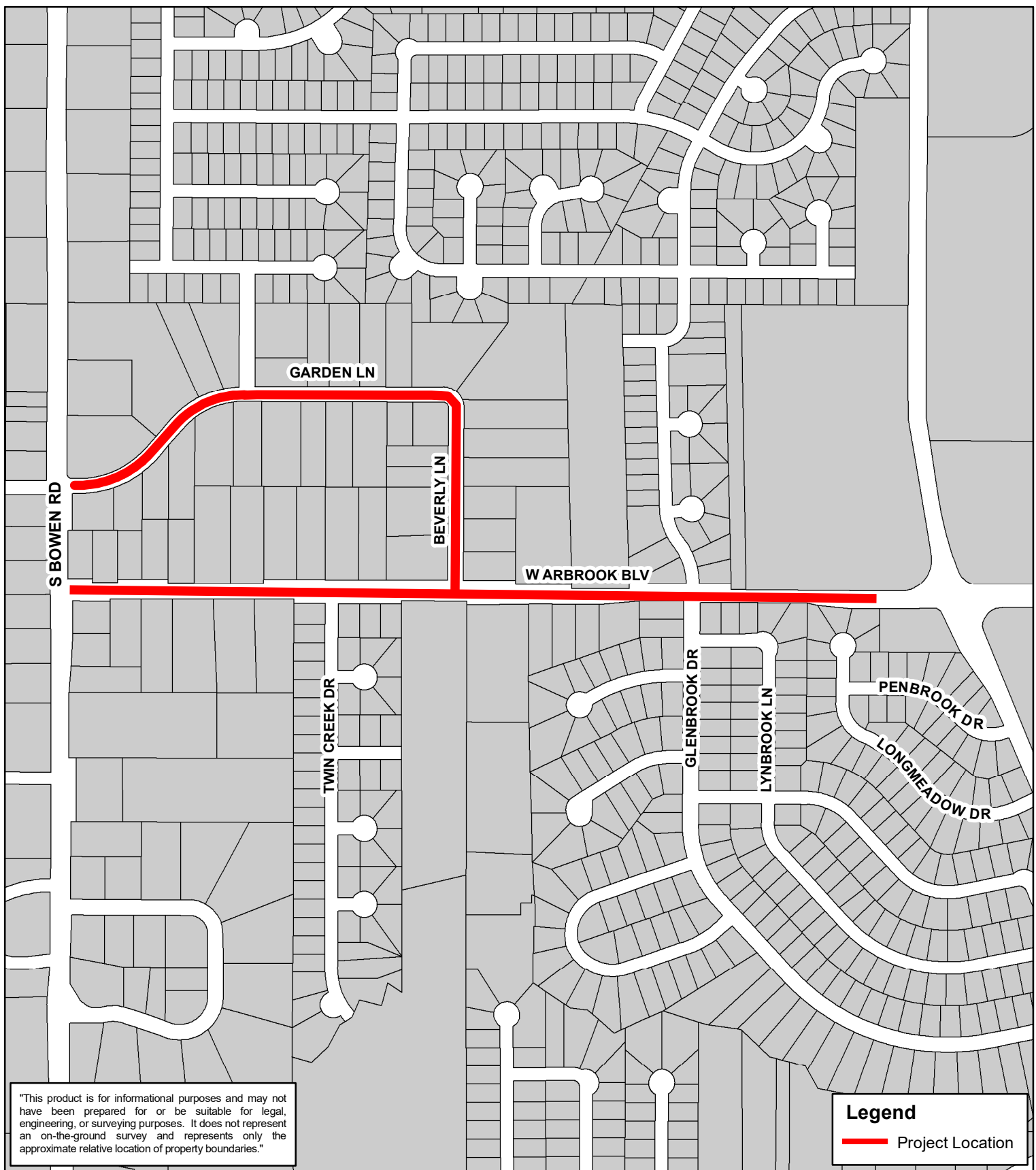
# 2026 Reclamation Program



Provided by Information Services Public Works

Date Exported: 2025-09-10 10:40 AM





**2019 Drainage Ditch Project**  
**W. Arbrook Blvd. (S. Bowen Rd. to Melear Dr.) &**  
**Beverly Ln, Garden Ln. (W Arbrook Blvd. to S. Bowen Rd.)**  
**Project No. PWDR19005**  
**Location Map**



Prepared By:  
 PWT Engineering Operations  
 12/13/2018