




"This product is for informational purposes and may not have been prepared for or be suitable for legal, engineering, or surveying purposes. It does not represent an on-the-ground survey and represents only the approximate relative location of property boundaries."

**Legend**

-  School
-  Project Area

**Crow, Thornton, and Webb Elementary**  
**CSJ:0902-90-198**

**2020 Safe Route to School**  
**Project No. PWSW21001**  
**Location Map**



Prepared By:  
 PW Engineering Operations  
 1/14/2025