







# Southeast Sector

Sanding Priorities	
	Level I
	Level II
	Hill
	Stream
	Crew sector boundary
	Lake Arlington



Created by: Geoprocessing  
Date: 28 Jan 2004

DISCLAIMER: This data has been compiled by the City of Arlington using various official and unofficial sources. Although every effort was made to ensure the accuracy of this data, no such guarantee is given or implied.

