Enhance Regional MOBILITY

FY2018 QUARTERLY UPDATE

VOLUME 6, ISSUE 2

ARLINGTON
THE AMERICAN DREAM CITY

In This Issue

Page 1 Via On-Demand Rideshare Service | Abram Street Rebuild
Page 2 Via On-Demand Rideshare Service (continued)
Page 2-6 City-wide Street Project Updates and Map
Page 7 I-30/SH 360 Interchange | SH 360 South | I-20 Bridge at Bowen
Page 8 Handitran Update | Milo Update

Abram Street Rebuild

The rebuild of Abram Street from Collins to Cooper is expected to begin construction in Spring 2018, with the goals of improved vehicular and pedestrian safety, as well as improved walkability. The roadway will be rebuilt with one travel lane in each direction and a center turning lane at key intersections. The final result will include wider sidewalks, enhanced crosswalks and ramps, on-street parking, street trees, lighting, amenities, and artwork.

Construction is expected to be complete in Spring 2020.

Via On-Demand Rideshare Service Launches

The City of Arlington, in partnership with Via, is proud to be among the first cities in the nation to offer on-demand ridesharing as a public transportation solution.

The Via rideshare program soft launched on December 11, 2017, and expanded hours and service area with a full launch on January 16, 2018. The service provides affordable transportation to key areas of the city, allowing riders to access entertainment, shopping and dining options, work or school, and even medical appointments. Customers can book a seat in a six-passenger Mercedes-Benz van through the Via app, and Via's sophisticated technology will match them with others going their way. Rides are just $3 per trip.

"We are at the beginning of an exciting transportation technology revolution. And Arlington's Via Rideshare Pilot Program is the latest example of our City's willingness to explore innovative transportation technology solutions for our residents, employees, students and visitors," Mayor Jeff Williams said during a launch celebration in Downtown Arlington.

continued on p. 2

Highlights

Via Rideshare Service (continued)

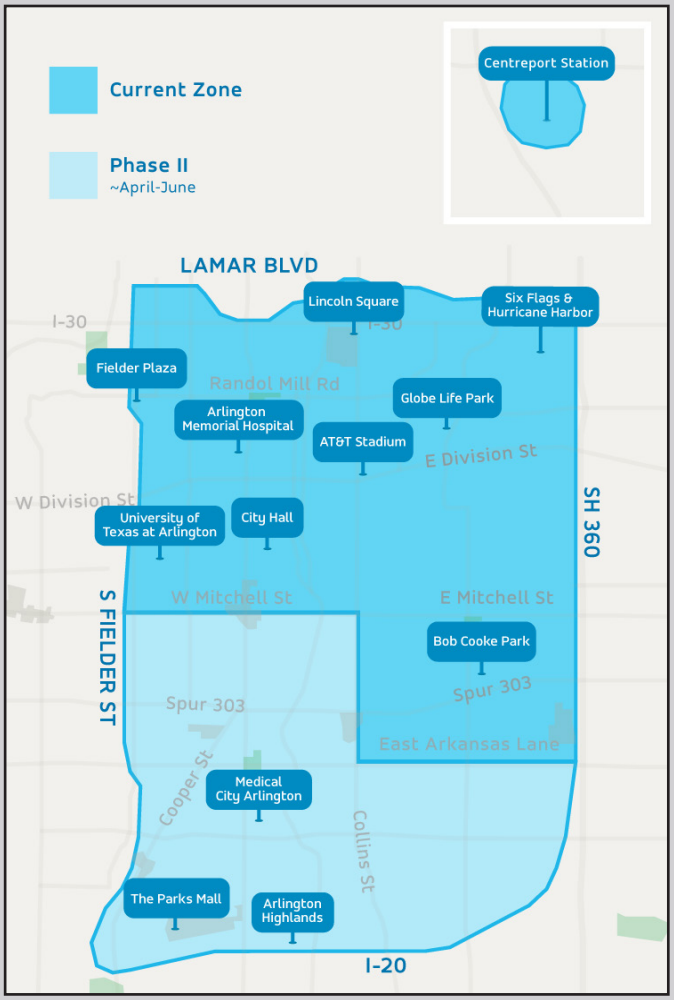

"Via is thrilled to be partnering with the City of Arlington to launch the first ever fully dynamic on-demand public transportation solution. With Via's technology and Arlington's commitment to innovation, we are reimagining the future of transportation," said Daniel Ramot, Via's CEO and co-founder.

The Via rideshare service is available in Arlington Monday through Saturday, with service hours from 6 a.m. to 9 p.m. on weekdays and 9 a.m. to 9 p.m. on Saturdays. Accessible vehicles are available for customers who use wheelchairs. In addition to the app, customers may call Via at 817-784-7382 to book a ride.

The Via service area currently extends north of Interstate 30 to Lamar Boulevard, east to SH 360, west to Fielder Road, and south to Mitchell Street from Fielder Road to Collins Street and south to Arkansas Lane from Collins Street to SH 360 in east Arlington. This area encompasses key destinations, including Downtown/UTA, Arlington Memorial Hospital, and the Entertainment District, as well as residential neighborhoods. Customers can also connect to the TRE Centreport Station, where they can catch a commuter train to Dallas or Fort Worth. By summer 2018, the service area will include a large portion of the City between I-30 and I-20, allowing customers to reach additional destinations such as Medical City Arlington, the Parks Mall, and Arlington Highlands.

Service areas may shift over time as information is gathered about demand for service. Up-to-date service area maps and operating hours will always be available through the free Via app or the Via website at www.ridewithvia.com/arlington.

Quarters are based on calendar year.

2018 STREET MAINTENANCE PROJECTS (Street Reclamation) No design or right-of-way are required for the annual street maintenance projects. Schedule is tentative and subject to change upon award of contract. Proposed Construction Under Construction Completed	2018			
	Q1	Q2	Q3	Q4
Amberwood Court (Englishoak - East end)				
Bama Drive (Green Oaks - Drew)				
Center Street (Abram - Main St/RR Tracks)				
Driftwood Court (Englishoak - East end)				
Englishoak Drive (Royaloak - Perkins)				
Forestcreek Court (Englishoak - East end)				
Lakehurst Court (South end - Englishoak)				
Lakehurst Drive (Englishoak - Arkansas)				
Lakewood Drive (Arkansas - Woodland Park)				
Mansfield Road (Green Oaks - Thames)				
Royaloak Drive (Englishoak - Arkansas)				
Woodsong Trail (Lakehurst - Englishoak)				

Quarters are based on calendar year.

2017 COMPLETED PROJECTS

* Street Improvements in conjunction with a Water/Sewer Renewal or Drainage Project

	2015				2016				2017			
	Q1	Q2	Q3	Q4	Q1	Q2	Q3	Q4	Q1	Q2	Q3	Q4
Abram Street (Collins - Stadium) Reconstruction												
Arbor Valley Drive (2701 Shelterwood - Perkins) Reclamation*												
Carswell Terrace (Center - Collins) Reconstruction												
Cedar Street (Woodrow - Cooper) Reconstruction												
Connally Terrace (Center - Forrestal) Reconstruction												
Earle Street (Perkins - Highgate) Reclamation*												
Forrestal Drive (Meadow - Wynn Terr) Reconstruction												
Gardiner Street (Fuller - Sanford) Reconstruction												
Gary Lane (Perkins - Klinger) Reclamation*												
Glynn Oaks Drive (Meadow - Collins) Reconstruction												
Great Southwest Parkway (Avenue E - Abram) Reconstruction												
Hardy Place (Susan - SH 360) Reclamation*												
Kent Drive (Park Row - New York) Reconstruction												
Kent Drive (New York - Barton) Reconstruction												
Klinger Road (Gary - 5806 Klinger) Reclamation*												
Marvin Place (Hardy Place - North end) Reclamation*												
Meadow Lane (Tharp - Rosewood) Reconstruction												
Monaco Drive (Mignon - Sherry) Reconstruction												
Monaco Court (North end - Monaco) Reconstruction												
Perkins Road (Arbor Valley - Gary) Reclamation*												
Shelterwood Lane (Arbor Valley - 100' South of Arbor Valley) Reclamation*												
Susan Drive (Hardy Place - Park Row) Reclamation*												
Western Plains Subdivision Reclamation*												
Woodrow Street (Fuller - Cedar) Reconstruction												
Wynn Terrace (Forrestal - Lackland) Reconstruction												
Wynn Terrace (Arbor - Browning) Reconstruction												

Quarters are based on calendar year.

PROPOSED 2018 CONSTRUCTION

Design Phase
Right-of-way Phase
Construction Phase (includes franchised utility relocation)

* Street Improvements in conjunction with a Water/Sewer Renewal or Drainage Project

	2017				2018				2019			
	Q1	Q2	Q3	Q4	Q1	Q2	Q3	Q4	Q1	Q2	Q3	Q4
109th Street (Ave E - Randol Mill) Reclamation*												
113th Street (Randol Mill - Dalworth) Reclamation*												
113th Street (Ave E - Dead End) Reclamation*												
Arkansas Lane (2301 Avonhill - Outfall at 1921 Arkansas) Reclamation*												
Avondale Court (Thannisch - North dead end) Reclamation*												
Eden Road (US 287 - Lions Gate) Reconstruction												
Grandview Drive (Oakwood - Greencove) Reclamation*												
Greencove Drive (Trailridge - Northridge) Reclamation*												
Inwood Drive (Collins - Daniel) Reconstruction												
Kingsford Court (Wimbledon - Kingsford) Reclamation*												
Mitchell Street (Sunnyvale - New York) Reclamation*												
Nichols Drive (Orchard - Cooper) Reclamation*												
Northridge Drive (Oakwood - Greencove) Reclamation*												
Oak Street (Randol Mill - Cedar) Reclamation*												
Oakwood Lane (Northridge - 2001 Oakwood) Reclamation												
Orchard Drive (Randol Mill - Nichols) Reclamation*												
Rayborn Drive (Biggs - Inwood) Reconstruction												
Southmoor Drive (Collins - Daniel) Reconstruction												
Suffolk Drive (Wentworth - Redstone) Reclamation*												
Summergrove Drive (Tiverton - Summergrove) Reclamation*												
Tarpley Street (Main - Abram) Reclamation*												
Texas Rangers Lot R Bridge												
Thannisch Drive (Center - 1011 Thannisch) Reclamation*												
Timberlake Drive (East City limits - Park Row) Reclamation*												
Timberlake Drive (Park Row - Pioneer) Reconstruction												
Vonner Court (Thannisch - North dead end) Reclamation*												
Wimbledon Drive (Bowen - 100' South of Kingsford) Reclamation*												

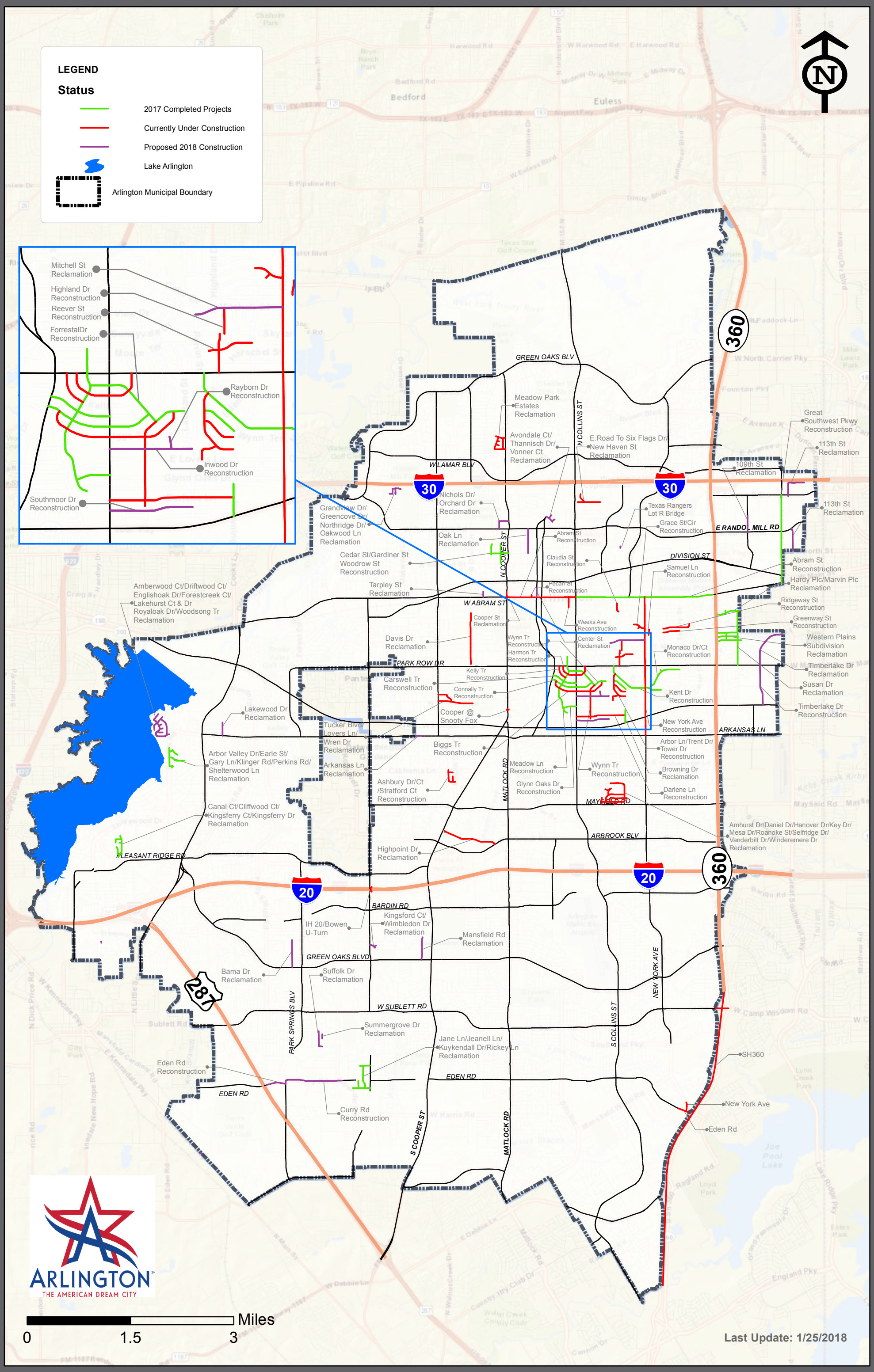
LEGEND
Status
2017 Completed Projects
Currently Under Construction
Proposed 2018 Construction
Lake Arlington
Arlington Municipal Boundary
N
Mitchell St Reclamation
Highland Dr Reconstruction
Reever St Reconstruction
ForrestalDr Reconstruction
Rayborn Dr Reconstruction
Inwood Dr Reconstruction
Southmoor Dr Reconstruction
GREEN OAKS BLV
W LAMAR BLV
N COLLINS ST
Meadow Park Estates Reclamation
Avondale Ct/ Thannisch Dr/ Vonner Ct Reclamation
E.Road To Six Flags Dr/ New Haven St Reclamation
Great Southwest Pkwy Reconstruction
113th St Reclamation
109th St Reclamation
Nichols Dr/ Orchard Dr Reclamation
Grandview Dr/ Greencove Dr/ Northridge Dr/ Oakwood Ln Reclamation
Texas Rangers Lot R Bridge
Grace St/Cir Reconstruction
E RANDOL MILL RD
Oak Ln Reclamation
N COOPER ST
Abram St Reconstruction
Cedar St/Gardiner St Woodrow St Reconstruction
Claudia St Reconstruction
DIVISION ST
Samuel Ln Reconstruction
Abram St Reconstruction
Hardy Plc/Marvin Plc Reclamation
Tarpley St Reclamation
Pecan St Reconstruction
W ABRAM ST
Ridgeway St Reconstruction
Amberwood Ct/Driftwood Ct/ Englishoak Dr/Forestcreek Ct/ Lakehurst Ct & Dr Royaloak Dr/Woodsong Tr Reclamation
Cooper St Reclamation
Weeks Ave Reconstruction
Greenway St Reconstruction
Davis Dr Reclamation
Wynn Tr Reconstruction
Harmon Tr Reconstruction
Center St Reclamation
Monaco Dr/Ct Reconstruction
Western Plains Subdivision Reclamation
PARK ROW DR
Timberlake Dr Reclamation
Kelly Tr Reconstruction
Carswell Tr Reconstruction
Connally Tr Reconstruction
Susan Dr Reclamation
Kent Dr Reconstruction
Timberlake Dr Reconstruction
Lakewood Dr Reclamation
Cooper @ Snooty Fox
Tucker Blvd/ Lovers Ln/ Wren Dr Reclamation
New York Ave Reconstruction
ARKANSAS LN
Biggs Tr Reconstruction
Arbor Ln/Trent Dr/ Tower Dr Reconstruction
Arbor Valley Dr/Earle St/ Gary Ln/Klinger Rd/Perkins Rd/ Shelterwood Ln Reclamation
Arkansas Ln Reclamation
Meadow Ln Reconstruction
Wynn Tr Reconstruction
Browning Dr Reclamation
Ashbury Dr/Ct /Stratford Ct Reconstruction
MATLOCK RD
Glynn Oaks Dr Reconstruction
Darlene Ln Reconstruction
MAYFIELD RD
Canal Ct/Cliffwood Ct/ Kingsferry Ct/Kingsferry Dr Reclamation
Amhurst Dr/Daniel Dr/Hanover Dr/Key Dr/ Mesa Dr/Roanoke St/Selfridge Dr/ Vanderbilt Dr/Winderemere Dr Reclamation
ARBROOK BLV
PLEASANT RIDGE RD
Highpoint Dr Reclamation
BARDIN RD
Kingsford Ct/ Wimbledon Dr Reclamation
IH 20/Bowen U-Turn
Mansfield Rd Reclamation
GREEN OAKS BLVD
Bama Dr Reclamation
Suffolk Dr Reclamation
NEW YORK AVE
PARK SPRINGS BLV
W SUBLETT RD
S COLLINS ST
Summergrove Dr Reclamation
Jane Ln/Jeanell Ln/ Kuykendall Dr/Rickey Ln Reclamation
SH360
Eden Rd Reconstruction
EDEN RD
EDEN RD
New York Ave
Curry Rd Reconstruction
Eden Rd
S COOPER ST
MATLOCK RD
ARLINGTON
THE AMERICAN DREAM CITY
Miles
0
1.5
3
Last Update: 1/25/2018

Quarters are based on calendar year.

CURRENTLY UNDER CONSTRUCTION * Street Improvements in conjunction with a Water/Sewer Renewal or Drainage Project	2016				2017				2018			
	Q1	Q2	Q3	Q4	Q1	Q2	Q3	Q4	Q1	Q2	Q3	Q4
Abram Street (Cooper - Collins) Reconstruction												
Amhurst Drive (Daniel - Hanover) Stone Ridge Subdivision Reconstruction												
Arbor Lane (Kent - Trent) Reconstruction												
Ashbury Drive (California - Medlin) Reconstruction												
Ashbury Court (Ashbury - East end) Reconstruction												
Biggs Terrace (Connally - Wynn) Reconstruction												
Bowen/IH 20 U-Turn												
Claudia Street (Ruth - Highland) Reconstruction												
Cooper Street (Abram - Main)												
Daniel Drive (Concord - Mayfield) Reclamation												
Darlene Lane (Collins - Browning) Reconstruction												
Davis Drive (UTA Blvd - Park Row) Reclamation*												
Eden Road (Chambers Creek - SH 360)												
E. Road to Six Flgs Drive (Collins - Nolan Ryan Expressway) Reclamation*												
Grace Street (Browning - New York) Reconstruction												
Grace Circle (Grace - South dead end) Reconstruction												
Greenway Street (Hillcrest - Sherry) Reconstruction												
Hanover Drive (Natches - Amhurst) Stone Ridge Subdivision Reconstruction												
Harmon Terrace (W. Park Row - E. Park Row) Reconstruction												
Highland Drive (Mitchell - Park Row) Reconstruction												
Highpoint Drive (Cooper - Arbrook) Reclamation*												
Kelly Terrace (W. Park Row - Meadow) Reconstruction												
Key Drive (Mayfield - Amhurst) Stone Ridge Subdivision Reconstruction												
Lovers Lane (Fielder - Wren) Reclamation*												
Meadow Park Estates Reclamation *												
Mesa Drive (Daniel - Selfridge) Stone Ridge Subdivision Reconstruction												
New Haven Street (Skyline - E. Road to Six Flags) Reclamation*												
New York Ave (Abram - Arkansas) Phase I Reconstruction												
New York Ave (Lake Murray - Eden Rd roundabout)												
Pecan Street (Abram - Main) Reconstruction												
Reever Street (Moore - Browning) Reconstruction												
Ridgeway Street (Hillcrest - Huntington) Reconstruction												
Roanoke Street (Amhurst - Allen) Stone Ridge Subdivision Reconstruction												
Samuels Lane (Ridgeway - Ida) Reconstruction												
S. Cooper at Snooty Fox Circle - Roadway & Signals Improvements												
Selfridge Drive (Windermere - Natches) Stone Ridge Subdivision Reconstruction												
SH 360 (Sublett - S. City Limits)												
Stratford Court (Ashbury - North end) Reconstruction												
Tower Drive (Arbor - Browning) Reconstruction												
Trent Drive (Lovers - Browning) Reconstruction												
Tucker Blvd (Fielder - Davis) Reclamation*												
Vanderbilt Drive (Hanover - Allen) Stone Ridge Subdivision Reconstruction												
Weeks Ave (Abram - Border) Reconstruction												
Winderemere Drive (Amhurst - Hanover) Stone Ridge Subdivision Reconstruction												
Wren Drive (Lovers - Tucker) Reclamation *												
Wynn Terrace (Forrestal - Darlene) Reconstruction												

Quarters are based on calendar year.

2017 STREET MAINTENANCE PROJECTS (Street Reclamation) No design or right-of-way are required for the annual street maintenance projects. Schedule is tentative and subject to change upon award of contract. Proposed Construction Under Construction Completed	2017			
	Q1	Q2	Q3	Q4
Browning Drive (Oleander - Pioneer Parkway)				
Canal Court (Kingsferry - North dead end)				
Cliffwood Court (Kingsferry - West dead end)				
Jane Lane (East dead end - West dead end)				
Jeanell Lane (Kuykendall - North dead end)				
Kingsferry Court (Kingsferry - South dead end)				
Kingsferry Drive (Saddle Ridge - Poly Webb)				
Kuykendall Drive (Calender - East dead end)				
Rickey Lane (Kuykendall - Jana)				

Updates

I-30 / SH 360 Interchange Project

The reconstruction of the I-30/SH 360 intersection to achieve a direct, modern interchange continues to move ahead. The SH 360 southbound frontage road bridge over I-30 is complete, and installation of the bridge beams for the direct connector ramps between the two roadways has begun. Work has also begun on the substructure for the Six Flags Drive bridge. The project is scheduled for completion in 2020.

SH 360 South Project

Construction on the SH 360 toll lanes south of I-20 to US 287 began in November 2015, and this project will add two toll lanes in each direction from near E. Sublett Road to US 287. The Sublett Road/Camp Wisdom Road bridge over SH 360 opened in December 2017, and the Holland Road bridge is expected to open in early 2018. Final work on three key bridges is expected to be complete by spring 2018, including US 287, Lone Star Road, and New York Avenue.

This 9.7 mile, $340 million initial phase will be substantially complete by spring 2018. An ultimate phase envisions SH 360 as having four toll lanes in each direction from Sublett Road/Camp Wisdom Road to Debbie Lane/Ragland Road and three toll lanes in each direction from Debbie Lane/Ragland Road to US 287. Neither funding nor a timeline have been identified for these ultimate phase projects.

I-20 Bridge over Bowen Lane Being Repaired + Partnership with Waze

The Texas Department of Transportation's work to install new, safer bridge railings on Interstate 20 over Bowen Road in south Arlington has resulted in selected lane closures on Bowen Road and the I-20 service roads.

All lanes of Bowen Road near the interstate will be open during peak travel times, according to TxDOT. The bridge railing installation is expected to be complete by summer 2018.

To get up-to-date information about Bowen Road and other roadway closures, drivers can download the free Waze app at www.waze.com/get. The City of Arlington has partnered with Waze to give drivers the best experience possible to get around town. The app allows drivers to see real-time traffic, find optimal routes, avoid road closures and more.

waze

OUTSMARTING TRAFFIC, TOGETHER

By The Numbers: Transportation

Handitran Update

In the first quarter of FY2018, Handitran continued to be a high demand service for Arlington residents. Handitran received a total of 36,427 trip requests this quarter, and 82% of these requests were filled, up from 79% in the previous quarter. This resulted in a total of 30,010 trips provided, up from 28,698 in the previous quarter. Only 11% of trip requests were denied.

On-time delivery of trips was at 96%. Of the trips filled, 25% were provided by Handitran buses and 75% were provided by partner taxi services. Subscription trips represented 17% of total trips, with 83% demand trips. 262 trips were granted for intermodal connections to the TRE and Fort Worth Transportation Authority stations.

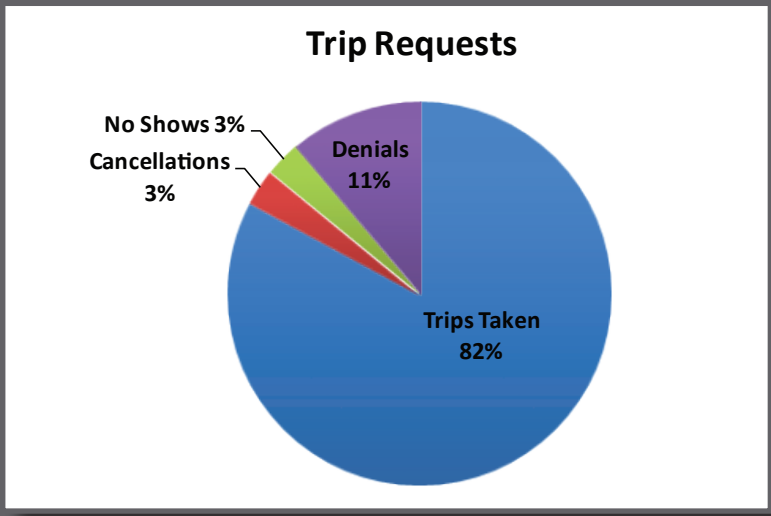

Total Requests in Q1: **36,427**

Total Trips in Q1: **30,010**

On-time Delivery Percentage: **96%**

Milo Autonomous Shuttle Update

Regular Service: **30 events**

Public Demos: **9 events**

Special Groups: **7 events**

Community Outreach: **3 events**

(from Aug. 2017 - Jan. 2018)

The City of Arlington's autonomous shuttle service, Milo, which began service in August 2017, continues to attract crowds seeking to get around the Entertainment District and to experience innovative transportation technologies. The Milo shuttles, which are free to ride, serve all major events at AT&T Stadium and Globe Life Park. Additionally, the City has offered a number of public demonstration events, where people can sign up online for a time slot to try out Milo. The latest information about these demo events is available at www.arlington-tx.gov/milo.

Milo has also given rides to several special interest groups, including representatives from local Institute of Transportation Engineers groups, the Texas Innovation Alliance, the North Central Texas Council of Governments, and local schools. Milo has attended City of Arlington events, such as the Library's Touch-a-Truck event and EcoFest, to help educate residents about autonomous transportation.

Riders overwhelmingly report that they enjoyed riding Milo, they would ride Milo again, and that they support autonomous vehicle technology.