

NEIGHBORHOOD LEADERSHIP NETWORK *virtual* QUARTERLY MEETING

SATURDAY, MAY 22, 2021
9:30 AM



AGENDA

1. Welcome & Introductions
2. Announcements
3. Presentation: Using the Open Data Portal for Your Neighborhood
4. Neighborhood Forum: Concerns, Issues, Solutions
5. Future Discussion Items
6. Adjourn



Welcome and Introductions



Announcements



Presentation: Using the Open Data Portal for Your Neighborhood

Tony Herhold

Planning Manager of
Research and Analytics,
Office of Strategic Initiatives



Arlington, TX

OPEN ARLINGTON

OPEN ARLINGTON



- Arlington's Open Data Program
- Launched January 2017
- Helped earn What Works Cities Gold Certification



- Serves as a central clearinghouse for City data
- Developed in response to the City Council's *Put Technology to Work* Council Priority
- Provides public with access to the data City employees develop and use every day
- Goal is to increase transparency between the City and the public

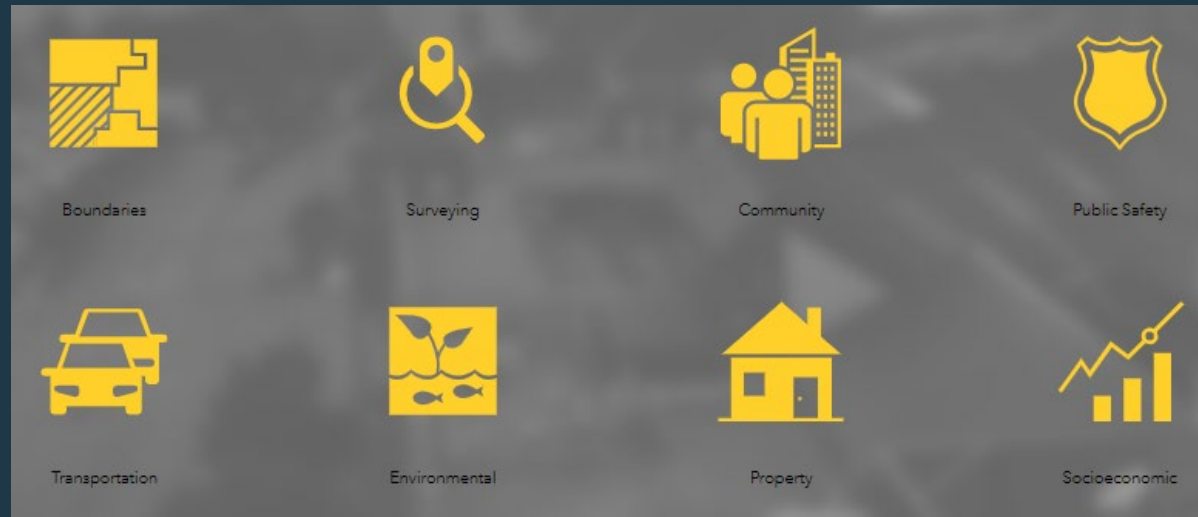


- Combines Arlington's numerous GIS and data analytics programs:
 - Open Data Portal
 - Interactive web maps
 - Static reports and infographics
- Designed for wide range of audiences, from researchers and data scientists to casual users

OPEN DATA PORTAL



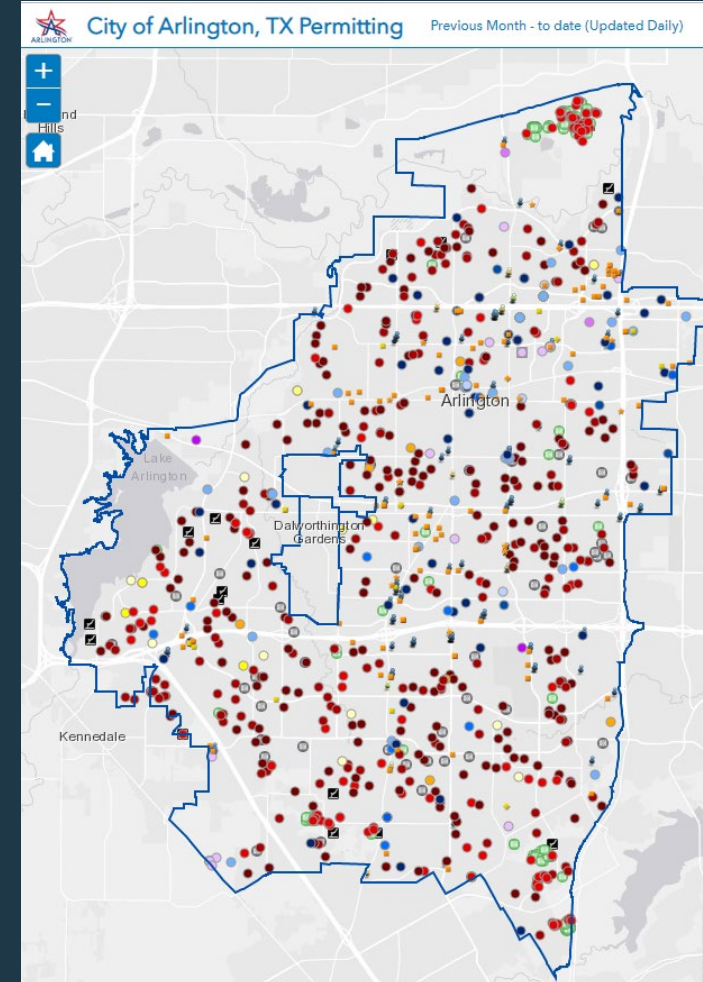
- 47 downloadable datasets and growing
 - Categories range from zoning districts to restaurant food scores
 - Available in GIS and tabular formats
 - Chosen from most common ORRs



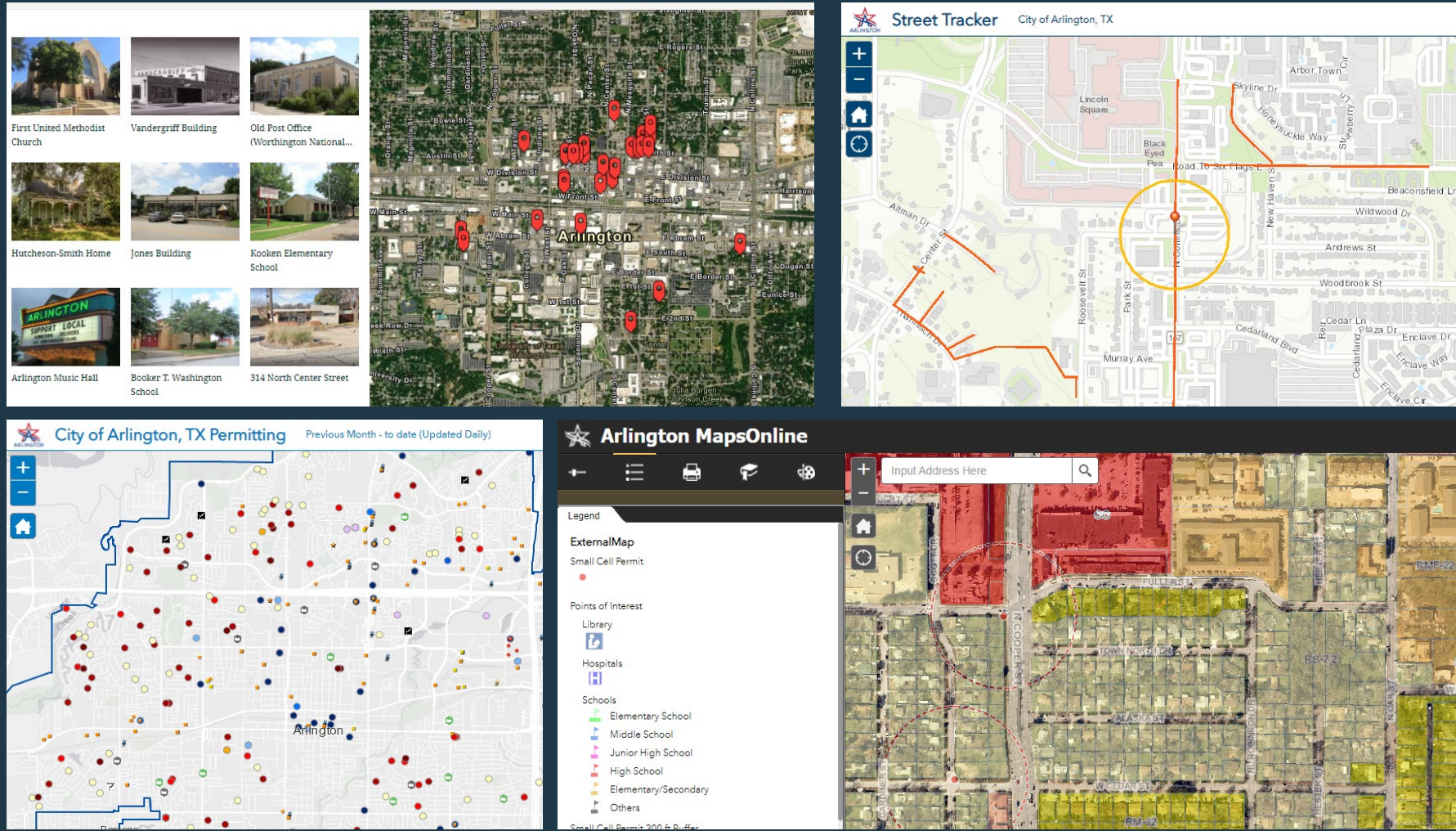
OPEN DATA PORTAL



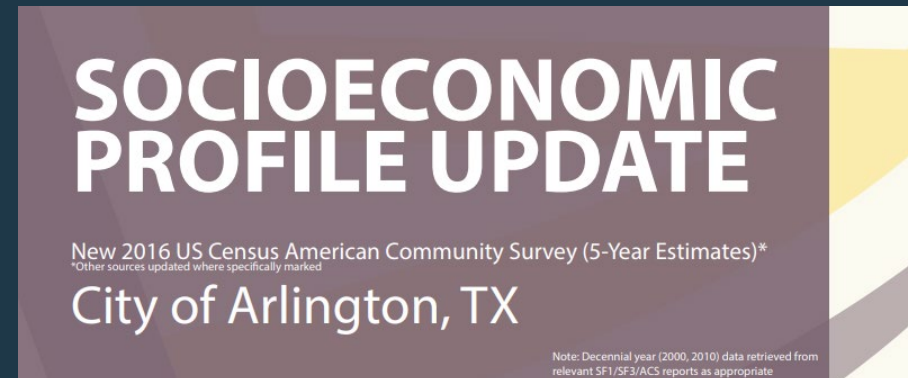
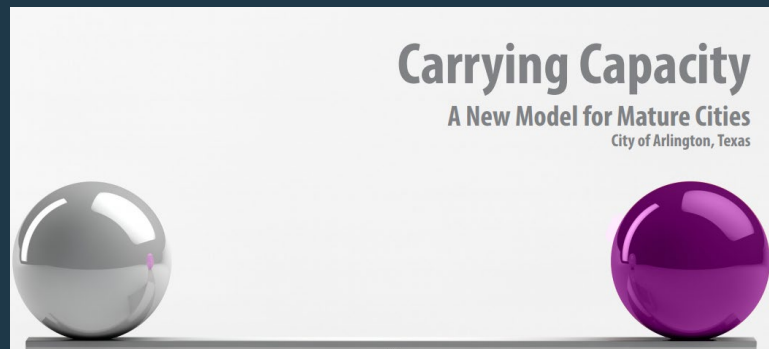
- Web apps provide residents with mobile-ready interfaces
- Dynamic data ranging from issued permits to historic resources



INTERACTIVE MAPS



CITY STATISTICS





WALK-THROUGH



Neighborhood Forum: Concerns, Issues, Solutions



Future Meetings/Discussion Items

Next meeting: August 2021