







Future Land Use Map - Draft 02/08/06

Legend

Livable Neighborhoods

-  MR-1, Mixed Residential -1
-  MR-2, Mixed Residential -2
-  MR-3, Mixed Residential -3
-  CC, Connecting Corridors
-  CAC, Community Activity Center
-  DUC, Downtown University Core
-  RAC, Regional Activity Center
-  RIC, Regional Industrial Center
-  Major Streets
-  Lakes
-  100-yr Floodplain
-  Developed Floodplain

